



U.S. Fish & Wildlife Service

William L. Finley National Wildlife Refuge  
Benton County, Oregon

RECEIVED

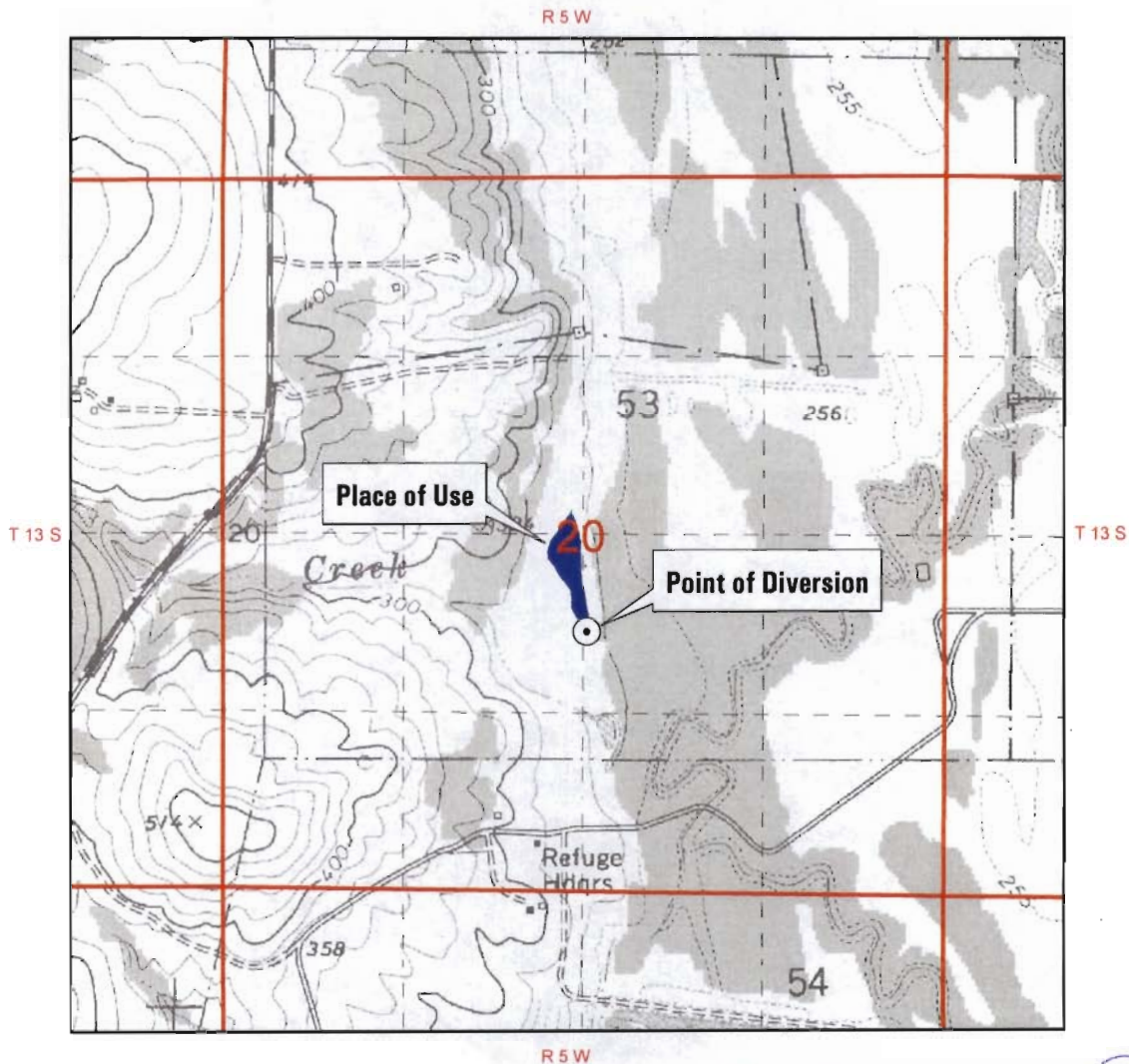
JUN 07 2004

WATER RESOURCES DEPT  
SALEM, OREGON

# Application Map for Field15 Pond



Place of Use: SE 1/4 NW 1/4, NE 1/4 SW 1/4 and NW 1/4 SE 1/4 Section 20, T13S, R5W, W.M., as projected in DLC 53.

Point of Diversion: North 1930 feet, West 2610 feet from SE corner of Section 20, T13S, R5W, W.M., being within the NW 1/4 SE 1/4 of Section 20 as projected in DLC 53.



Application No. R 86031  
Permit No. R 14062

THE PURPOSE OF THIS MAP IS TO IDENTIFY THE LOCATION OF THE WATER RIGHT. IT IS NOT INTENDED TO PROVIDE INFORMATION RELATIVE TO THE LOCATION OF PROPERTY OWNERSHIP BOUNDARY LINES.

Water Resources Branch  
R1 Division of Engineering  
911 NE 11th Avenue  
Portland, OR 97232-4191  
503-231-6251

