



U.S. Fish & Wildlife Service

William L. Finley National Wildlife Refuge
Benton County, Oregon

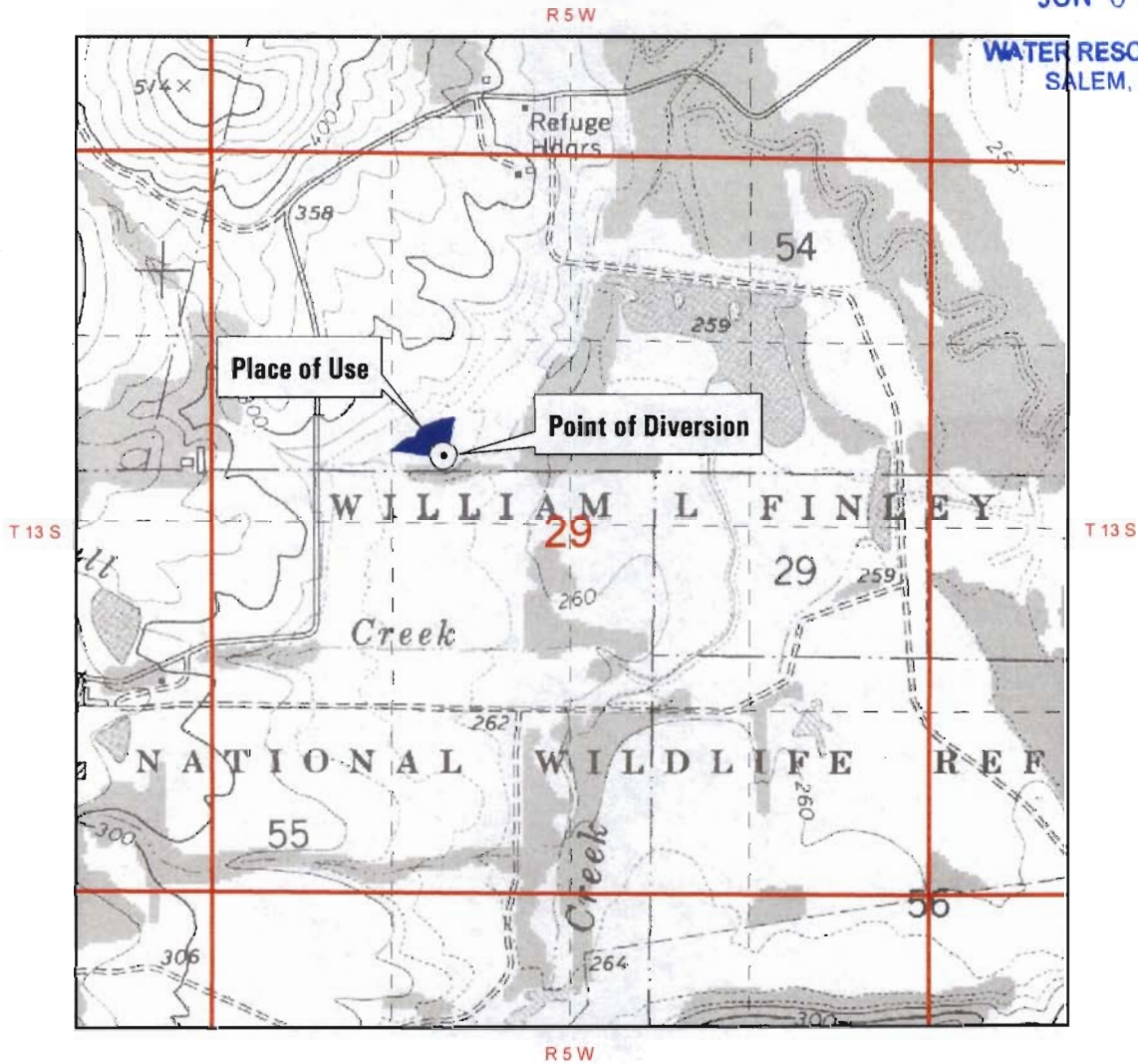
Application Map for Field 22s Pond

Place of Use: SE 1/4 NW 1/4 Section 29, T13S, R5W, W.M. as projected in DLC 54.
Point of Diversion: South 2180 feet, West 3560 feet from NE corner of Section 29, T13S, R5W, W.M.,
being within the SE 1/4 NW 1/4 of Section 29 as projected in DLC 54.

RECEIVED



JUN 07 2004

WATER RESOURCES DEPT
SALEM, OREGON



THE PURPOSE OF THIS MAP IS TO IDENTIFY THE LOCATION OF THE WATER RIGHT. IT IS NOT INTENDED TO PROVIDE INFORMATION RELATIVE TO THE LOCATION OF PROPERTY OWNERSHIP BOUNDARY LINES.

WMF_APP_Field22s.MXD, 5/27/04

Water Resources Branch
R1 Division of Engineering
911 NE 11th Avenue
Portland, OR 97232-4191
503-231-6251

