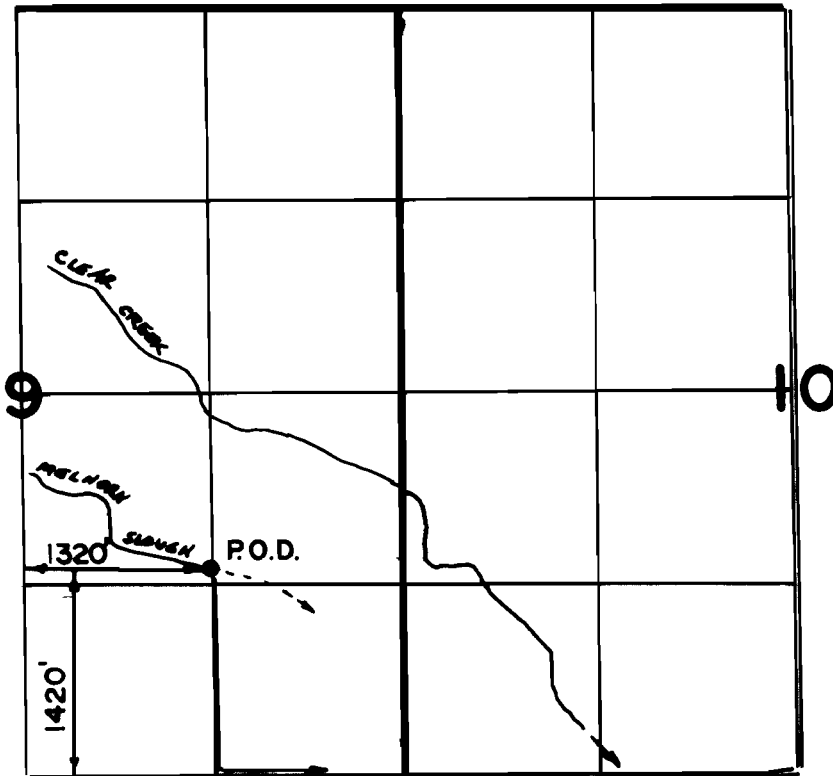


T. 8S., R. 46E., W.M.



The purpose of this map is for identifying the location of the water right only and is not intended to provide legal dimensions of property ownership lines

SCALE 1" = 1320'


FINAL PROOF SURVEY

TRANSFER 6997

IN NAME OF

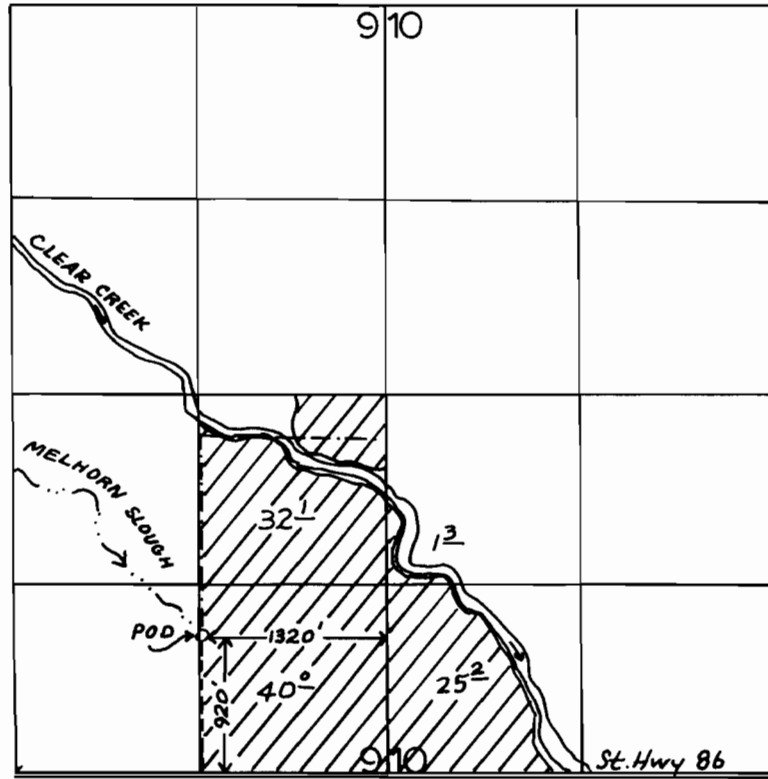
STAN GULICK

Surveyed MAR. 21, 1998



T. 8 S., R. 46 E., W.M.

49023



1" = 1320'

FINAL PROOF SURVEY

UNDER

Application No. 65302 Permit No. 49023
IN NAME OF

STAN GULICK

Surveyed 11-25, 1994, by J. MILLER