

RECORDED

1995

WATER AND POWER DIVISION
SALEM, OREGON

T 25 S., R. 11 W. W.M.

FINAL PROOF SURVEY

SEC. 4 NE 1/4 NW 1/4

Transfer No. 6768


TO THE NAME OF

R. David & Ronda L. Amatore

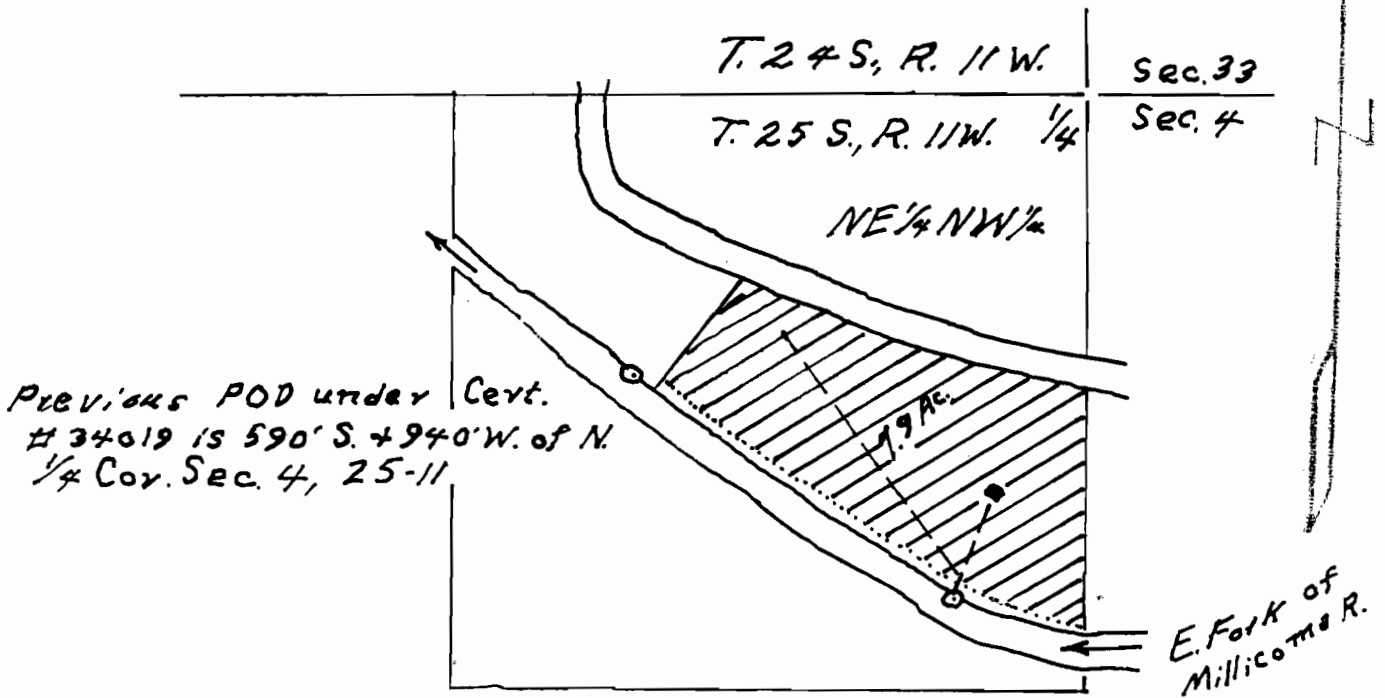
Surveyed Aug. 20, 1994 by:

Scale: 1" = 400'

Capacity of Irrigation System: .0379 CFS.



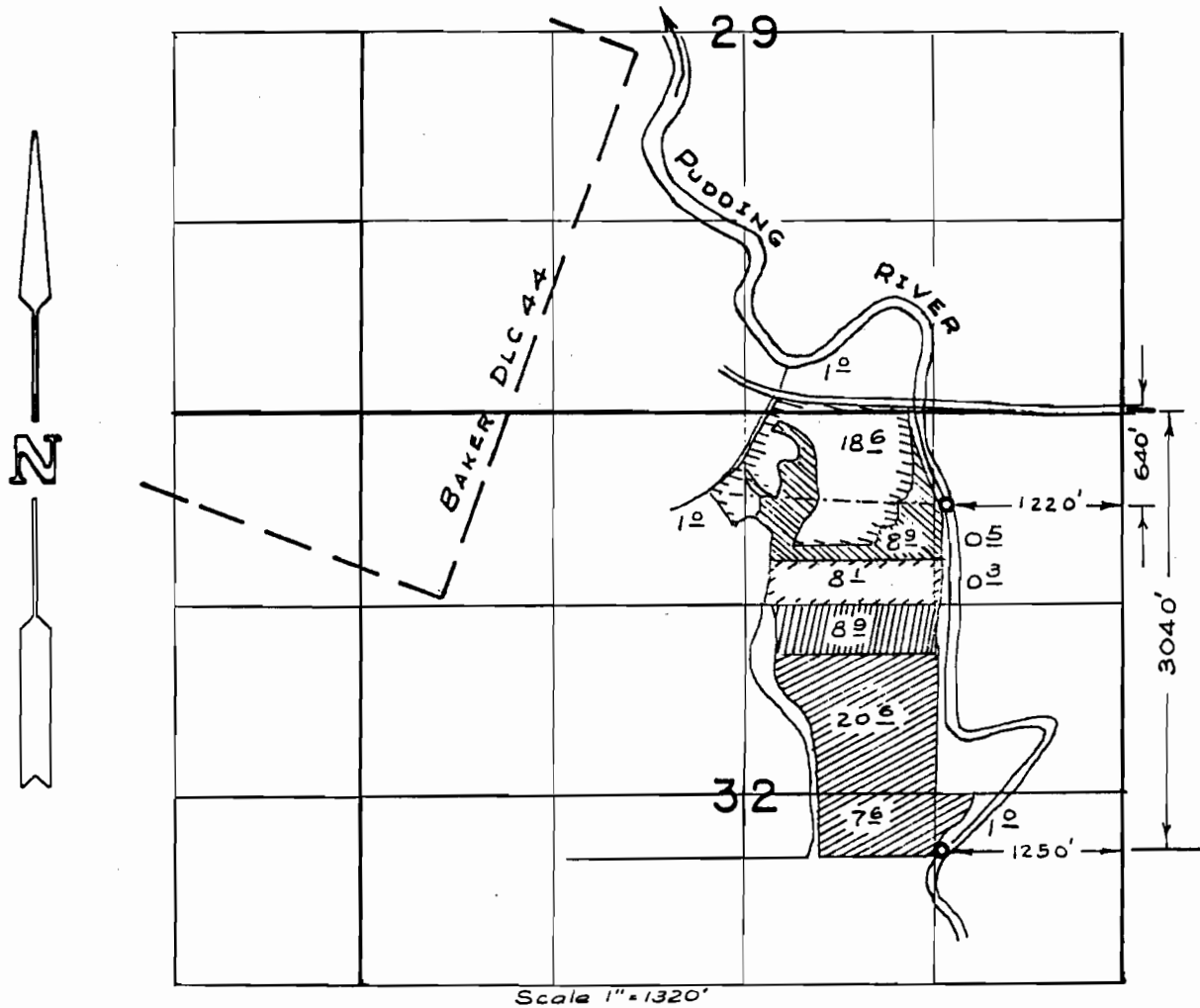
OR 690-14-170-4 ... "the map is for the purpose of identifying the location of the water right only."



Previous POD under Cert. #34019 is 590' S. + 940' W. of N. 1/4 Cor. Sec. 4, 25-11.

New P.O.D. under Cert. # 34019 is 106' S. + 282' W. of N. 1/4 Cor. S. 4, 25-11.

T. 5 S. R. 1 W. W. M.



Claim of Beneficial Use - Transfer T-6431
for
TRECO

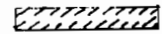

Permit 13084 Cert. No. 14423

Permit 15399 Cert. No. 16879

Permit 15399 Cert. No. 16877



Remaining



THE PREPARATION OF THIS MAP IS FOR THE
PURPOSE OF IDENTIFYING THE LOCATION
OF THE WATER RIGHT ONLY AND HAS NO
INTENT TO PROVIDE DIMENSIONS OR LOCATION
OF PROPERTY OWNERSHIP LINES.

