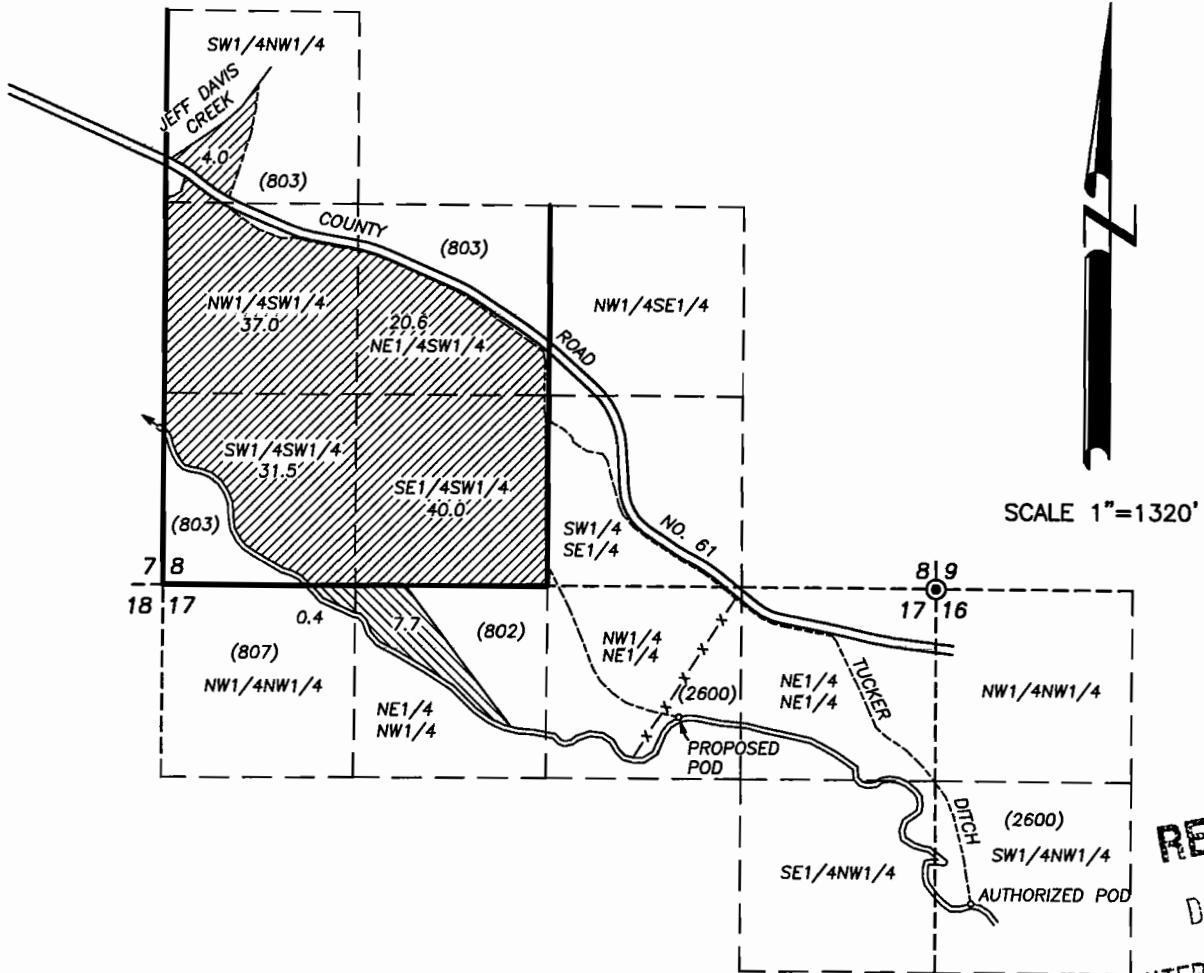


T.13S., R.34E., W.M.





RECEIVED
 DEC 10 2009
 WATER RESOURCES DEPT
 SALEM, OREGON

AUTHORIZED POD IS IN THE SW1/4NW1/4 SEC. 16.

PROPOSED POD IS 890' SOUTH & 1770' WEST OF THE NE CORNER SECTION 17

**APPLICATION MAP
 FOR
 ADDITIONAL POINT OF DIVERSION
 FOR
 CG ENTERPRISES, LLC**

BY
 ROBERT D. BAGETT
 P.O. BOX 476
 JOHN DAY, OR. 97845
 (541) 575-1251
 NOVEMBER 12, 2009

- ⊙ FOUND BRASS CAP MONUMENT
-  C-25550 PRIMARY
-  C-25550 REMAINING RIGHT
- DITCH
- () TAX LOT

T 10987

NOTE: THE PREPARATION OF THIS MAP WAS FOR THE PURPOSE OF IDENTIFYING THE LOCATION OF THE PROPOSED WATER RIGHT AND HAS NO INTENT TO PROVIDE DIMENSIONS OR LOCATION OF PROPERTY OWNERSHIP LINES.

