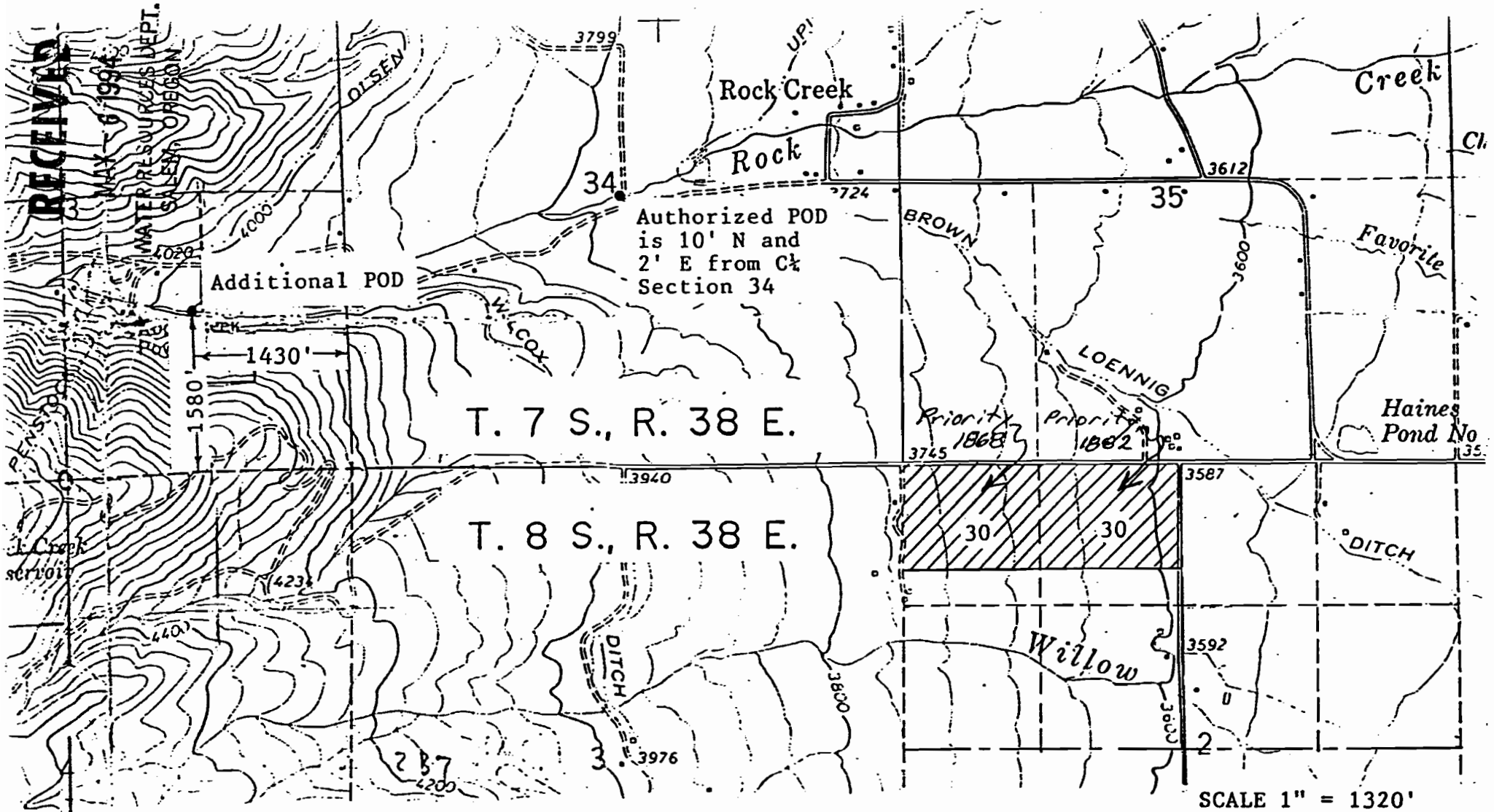


RECEIVED

MAY 6 1991

WATER RESOURCES DEPT.
SALEM, OREGON



SCALE 1" = 1320'

MAP TO ACCOMPANY APPLICATION
FOR ADDITIONAL POINT OF DIVERSION



Applicant James Kerns

 Land to be irrigated from additional P.O.D.

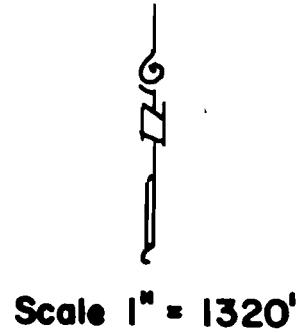
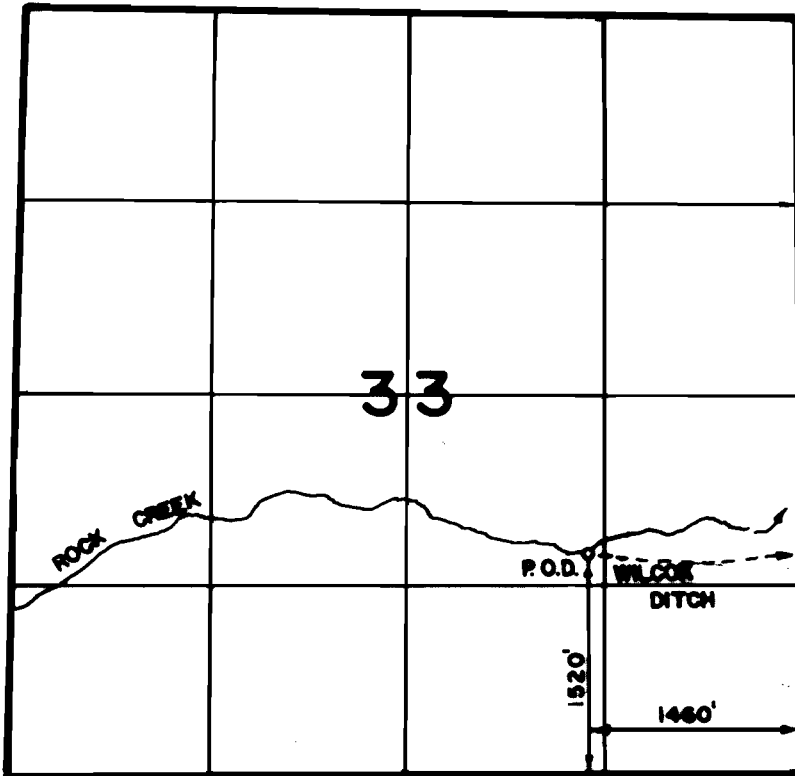
7-155
MAY - 8 1991

T. 7S., R. 38E., W.M.

RECEIVED

SEP 24 1998

WATER RESOURCES DEPT.
SALEM, OREGON



THE PURPOSE OF THIS MAP IS FOR IDENTIFYING THE LOCATION OF THE WATER RIGHT ONLY AND IS NOT INTENDED TO PROVIDE LEGAL DIMENSIONS OF PROPERTY OWNERSHIP LINES.

FINAL PROOF SURVEY

TRANSFER NO. 7155

IN NAME OF

James E. Kerns

SURVEYED SEPT. 6, 1998

