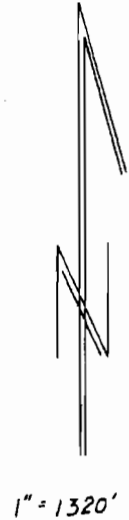
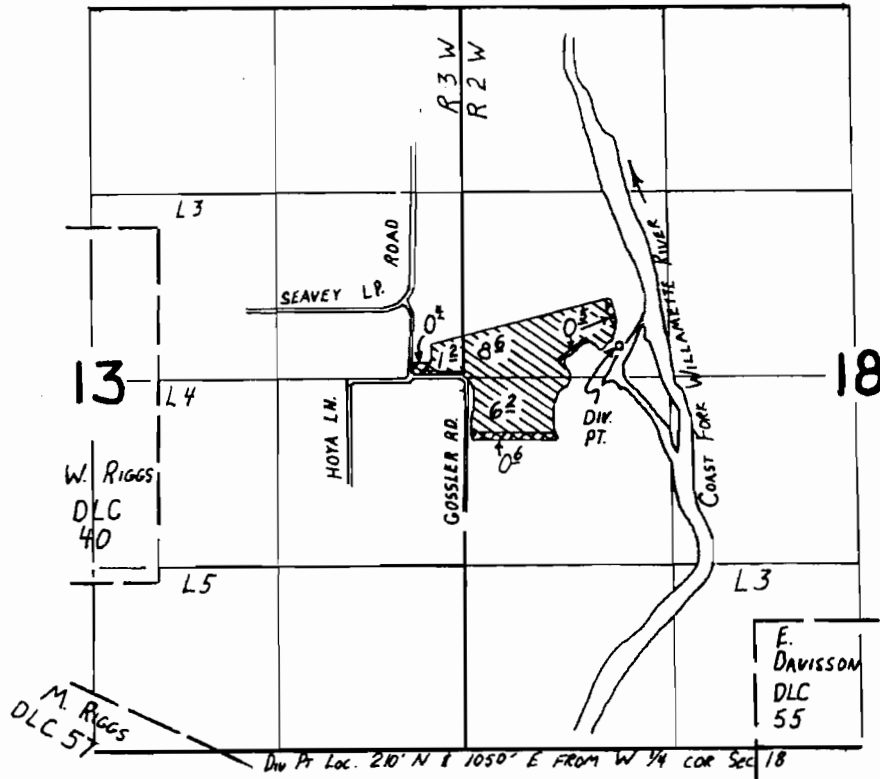


T 18S R 2&3W WM



- IRRIGATION
- FROST PROTECTION

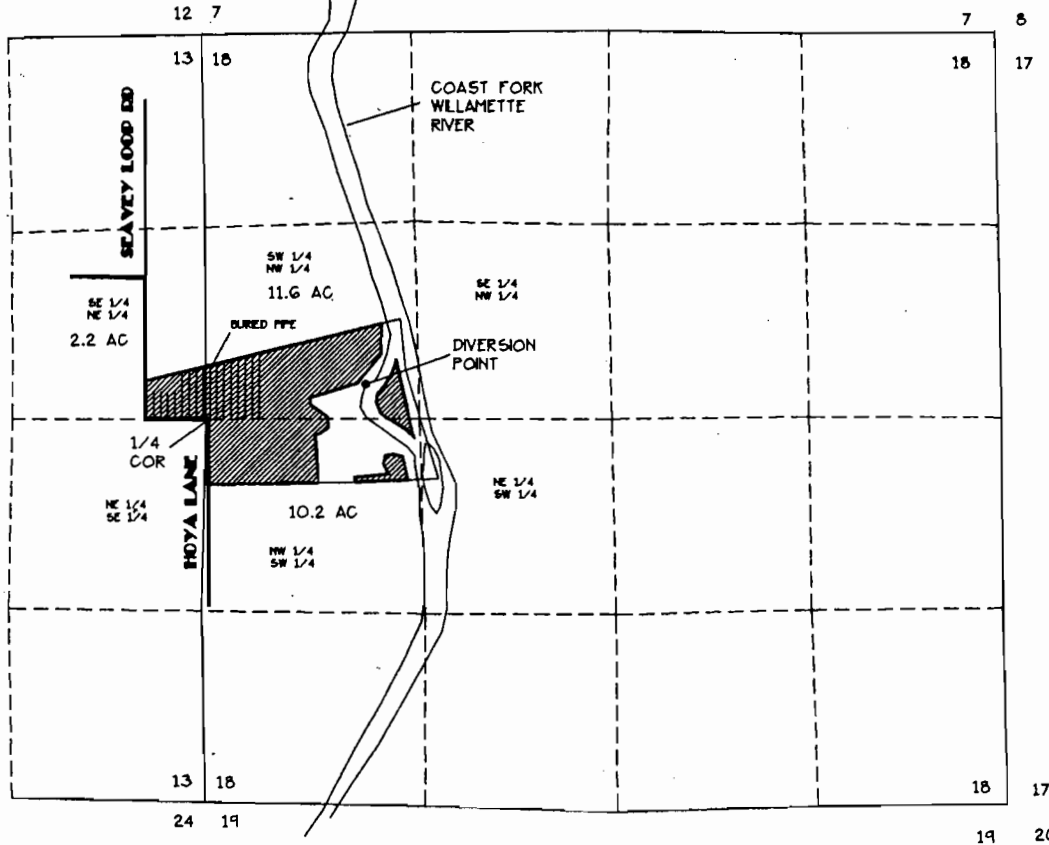
FINAL PROOF SURVEY UNDER

Application No. 68177. Permit No. 49398...
IN NAME OF

.....STEVEN M. HOUSTON.....

Surveyed Aug. 28 1990, by T. M. WARREN...

TOWNSHIP 18 SOUTH, RANGE 2 WEST, W.M.



SCALE
1" = 1320'

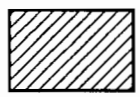
APPLICATION NO. 7043G
PERMIT NO. 51078

FINAL PROOF SURVEY

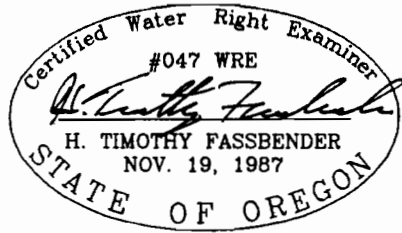
STEVEN HOUSTON
86187 HOYA LANE
EUGENE, OR 97405-9643
PH (503) 747-4681

BY
FORD-NESS-FASSBENDER
1120 BAILEY HILL RD #1
EUGENE, OR 97402
PH (503) 344-1852
DATE - SEPTEMBER 23, 1994

DIVERSION POINT LOCATION:
241.33 FT NORTH + 1073.22 FT
EAST OF THE WEST 1/4 CORNER
SECTION 18.



AREA OF BENEFICIAL USE



NOTE:
THIS MAP WAS PREPARED FOR THE
PURPOSE OF IDENTIFYING THE
LOCATION OF THE WATER RIGHT ONLY.
IT IS NOT INTENDED TO PROVIDE
DIMENSIONS OR LOCATION OF
PROPERTY OWNERSHIP LINES.