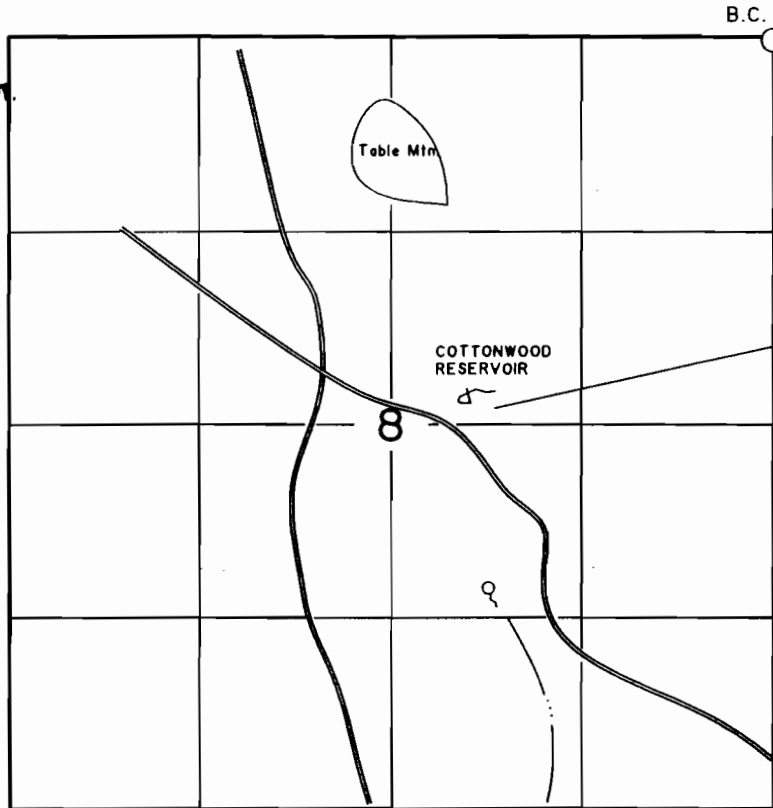


T. 39 S., R. 3 E., W.M.

RECEIVED

AUG 27 1990

WATER RESOURCES DEPT.
SALEM, OREGON



DIVERSION IS 2470 FEET SOUTH AND 2195 FEET WEST OF THE NE CORNER OF SECTION 8.



1" = 1320'

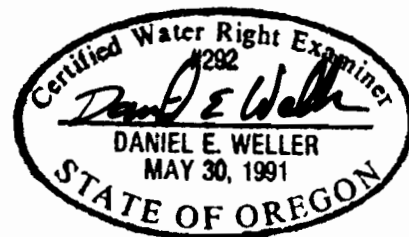
FINAL PROOF MAP

IN NAME OF

UNITED STATES BUREAU OF LAND MANAGEMENT

APPLICATION NO. S-79227

PERMIT NO. 53044



EXPIRES 6/30/00

SURVEYED: JULY 14, 1998

THE PURPOSE OF THIS MAP IS FOR IDENTIFYING THE LOCATION OF THE WATER RIGHT ONLY AND IS NOT INTENDED TO PROVIDE LEGAL DIMENSIONS OR LOCATION OF PROPERTY OWNERSHIP LINES.

U.S. BUREAU OF LAND MANAGEMENT-OSO
BRANCH OF GEOGRAPHIC SCIENCES

DWG: KEENEI

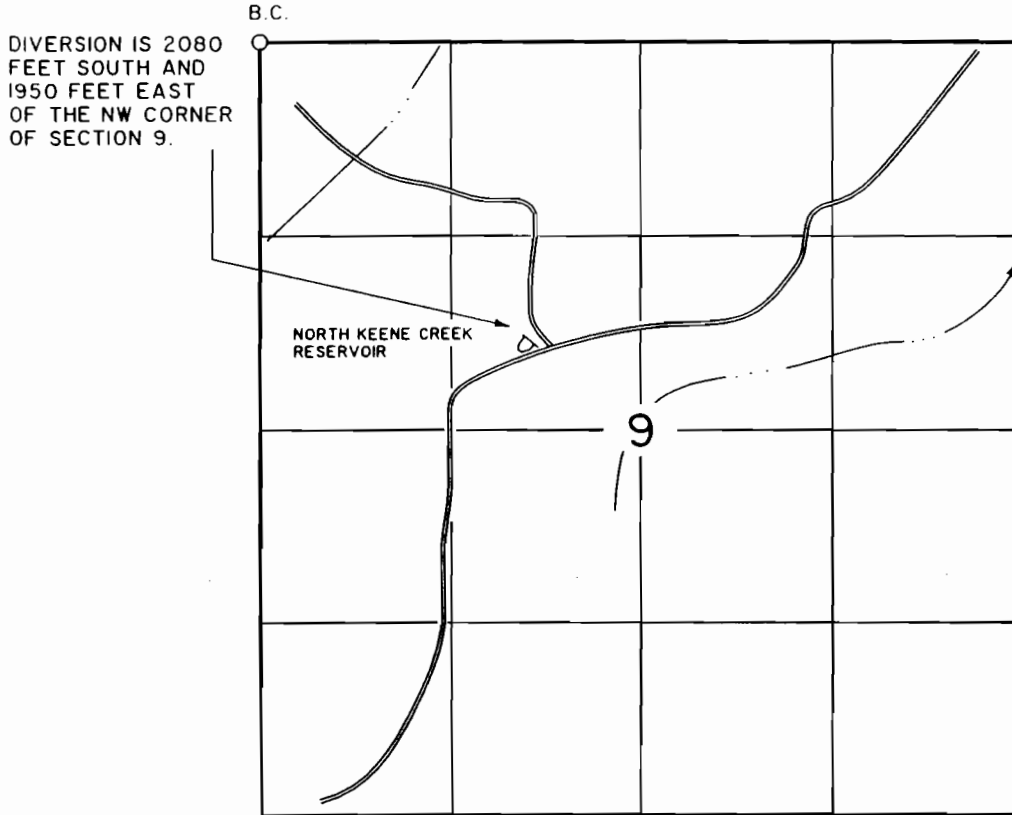
EXECUTED BY:
DANIEL E. WELLER, PLS, CWRE
P.O. BOX 2965
PORTLAND, OREGON 97208

T. 39 S., R. 3 E., W.M.

RECEIVED

AUG 27 1999

**WATER RESOURCES DEPT.
Salem, Oregon**



1" = 1320'

FINAL PROOF MAP

IN NAME OF
UNITED STATES BUREAU OF LAND MANAGEMENT

APPLICATION NO. S-79227

PERMIT NO. 53044



EXPIRES 6/30/00

SURVEYED: JULY 14, 1998

THE PURPOSE OF THIS MAP IS FOR IDENTIFYING THE LOCATION OF THE WATER RIGHT ONLY AND IS NOT INTENDED TO PROVIDE LEGAL DIMENSIONS OR LOCATION OF PROPERTY OWNERSHIP LINES.

U.S. BUREAU OF LAND MANAGEMENT-OSO
BRANCH OF GEOGRAPHIC SCIENCES

DWG: KEENE2

EXECUTED BY:
DANIEL E. WELLER, PLS, CWRE
P.O. BOX 2965
PORTLAND, OREGON 97208

RECEIVED

AUG 27 1989

T. 39 S., R. 3 E., W.M.

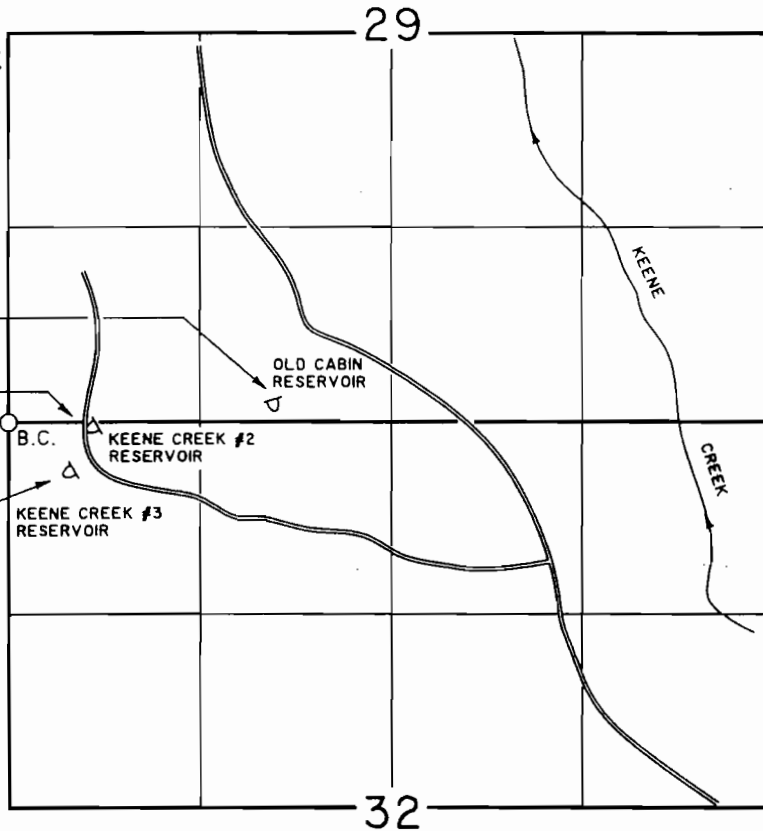
SHEET 3 OF 3

WATER RESOURCES DEPT.
SALMON, OREGON

DIVERSION IS 120 FEET NORTH AND 1830 FEET EAST OF THE NW CORNER OF SECTION 32.

DIVERSION IS 50 FEET SOUTH AND 490 FEET EAST OF THE NW CORNER OF SECTION 32.

DIVERSION IS 335 FEET SOUTH AND 430 FEET EAST OF THE NW CORNER OF SECTION 32.



1" = 1320'

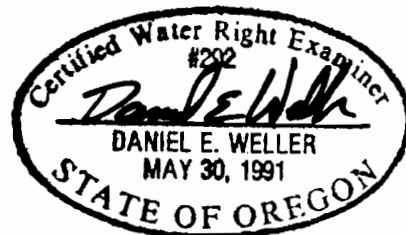
FINAL PROOF MAP

IN NAME OF

UNITED STATES BUREAU OF LAND MANAGEMENT

APPLICATION NO. S-79227

PERMIT NO. 53044



EXPIRES 6/30/00

SURVEYED: JULY 14, 1998

THE PURPOSE OF THIS MAP IS FOR IDENTIFYING THE LOCATION OF THE WATER RIGHT ONLY AND IS NOT INTENDED TO PROVIDE LEGAL DIMENSIONS OR LOCATION OF PROPERTY OWNERSHIP LINES.

WRE 6202A, 6203A, 6205A

U.S. BUREAU OF LAND MANAGEMENT-OSO
BRANCH OF GEOGRAPHIC SCIENCES

DWG: KEENE4

EXECUTED BY:
DANIEL E. WELLER, PLS, CWRE
P.O. BOX 2965
PORTLAND, OREGON 97208