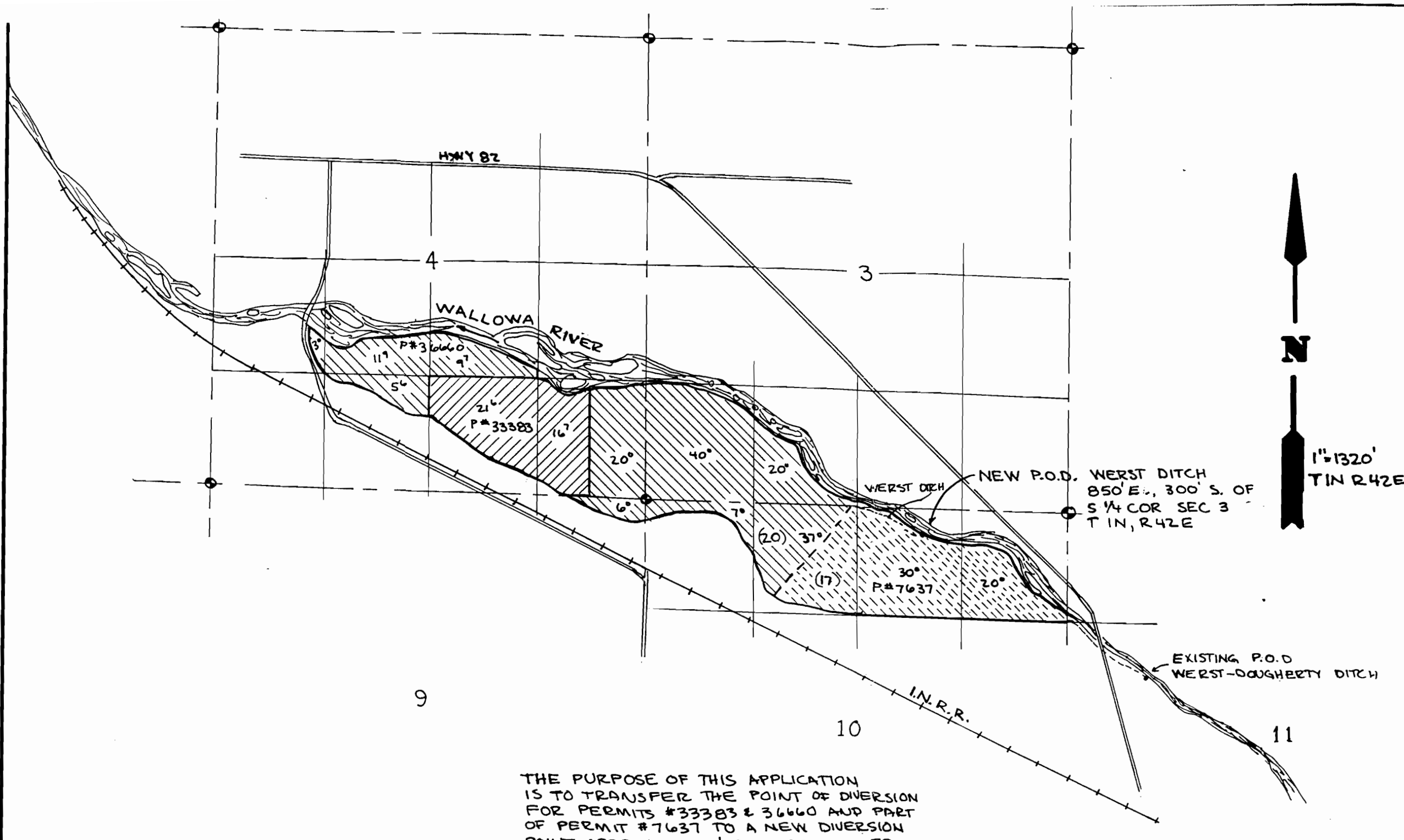





T 7742
RECEIVED

APR 11 1997
WATER RESOURCES DEPT.
SALEM, OREGON

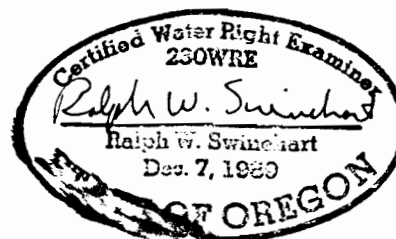


THE PURPOSE OF THIS APPLICATION IS TO TRANSFER THE POINT OF DIVERSION FOR PERMITS #33383 & 36660 AND PART OF PERMIT #7637 TO A NEW DIVERSION POINT APPROX. 3300' DOWNSTREAM FROM THE PRESENTLY DESCRIBED POINT.

NOTE: THE EXISTING P.O.D WAS DESCRIBED AS 35 RODS (577.5') N OF THE SE COR. OF THE SW 1/4, NW 1/4 SEC 11 FOR PERMIT #7637, AND AS 670' SOUTH AND 990' EAST OF THE NW COR SW 1/4, NW 1/4, SEC 11. FOR PERMITS #33383 & 36660. IT IS PHYSICALLY THE SAME PT; THE LATTER IS BELIEVED TO BE MORE ACCURATE.

 OR  WATER RIGHTS WITH NEW P.O.D. REV. 3/25/97
 WATER RIGHTS TO CONTINUE TO USE EXISTING P.O.D.

THIS MAP IS PREPARED FOR WATER RIGHT PURPOSES ONLY AND SHOULD NOT BE USED FOR PROPERTY LOCATION PURPOSES.



IN SEC 3 & 4
T 1N, R 42E, WM
IN WALLOWA COUNTY

POINT OF DIVERSION TRANSFER
FOR: VERNON WERST