

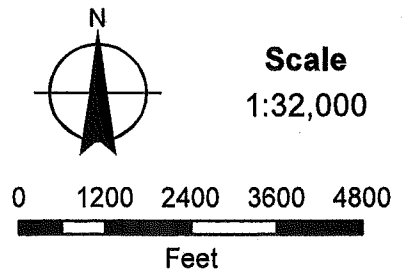


**Claim of Beneficial Use
Place of Use Map**
Permit S-34803 (Application S-46564)
Township 4 South, Range 4 West (W.M.)

- LEGEND**
- Place of Use (POU)
 - Service Area
 - Taxlots
 - Major Roads
 - Watercourses
 - Waterbodies

Certified Water Rights Examiner
#78185WRE
Theodore R. Ressler
Theodore R. Ressler
June 29, 2007
STATE OF OREGON
EXPIRES: 12-31-2012

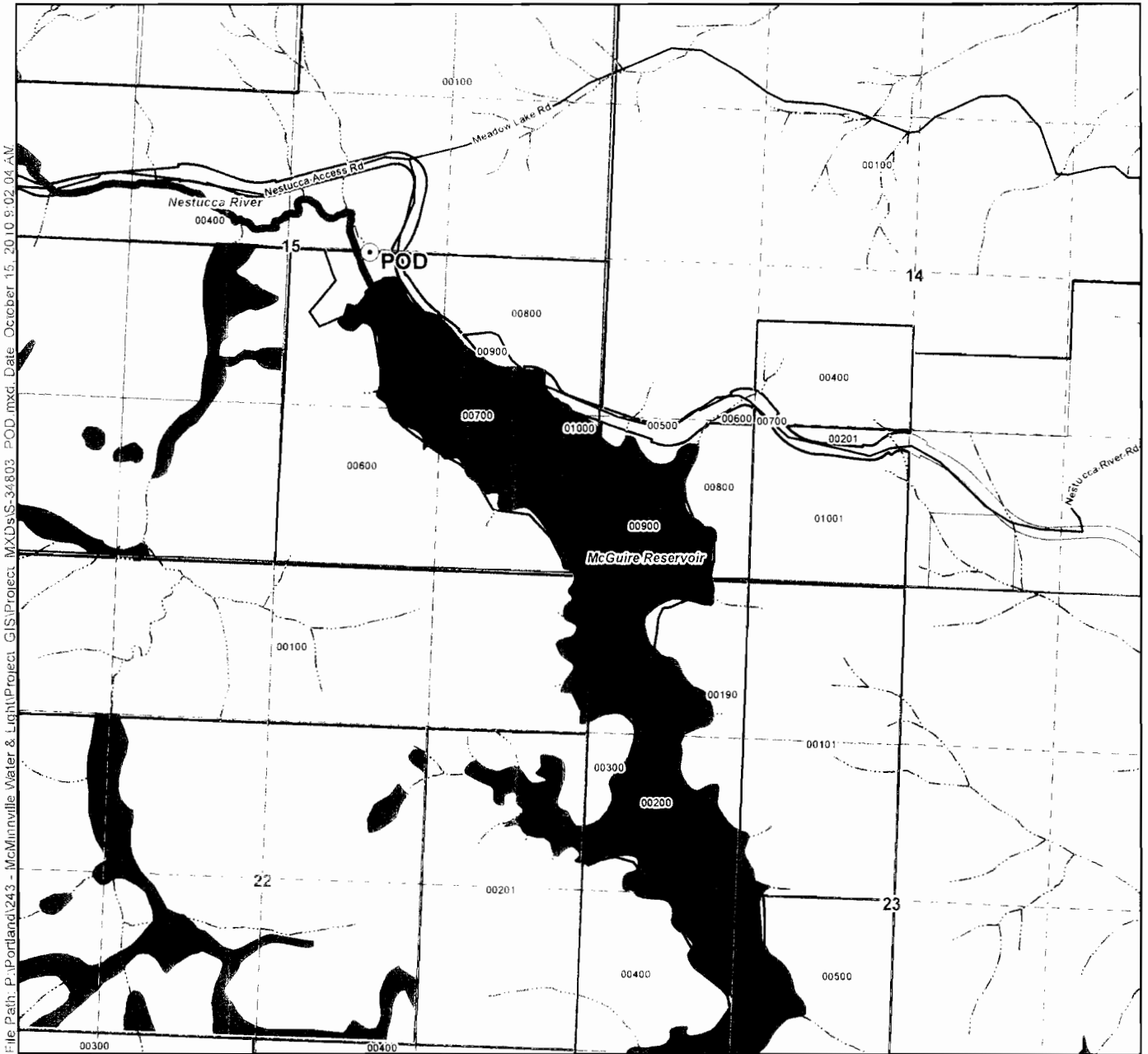
Disclaimer:
This map was prepared for the purpose of identifying the location of a water right only and it is not intended to provide legal dimensions or location of property ownership lines.



MAP NOTES:
Projection: Oregon State Plane North
Datum: North American Datum 1983
Date: October 15, 2010
Data Sources: ESRI, OWRD



**Claim of Beneficial Use
Point of Diversion Map**
Permit S-34803 (Application S-46564)
Township 3 South, Range 6 West (W.M.)




File Path: P:\Portland\243 - McMinnville Water & Light\Project_GIS\Project_MXD\S-34803_POD.mxd Date: October 15, 2010 8:02:04 AM

Legend

- Point of Diversion (POD)
- Taxlots
- Taxlots Owned by Permittee
- Streets
- Watercourses
- Waterbodies

POD Location Description

POD - McGuire Reservoir Diversion
Located 49 feet South and 684 feet East
from the center 1/4 corner of Section 15, Township 3
South, Range 6 West (W.M.)



EXPIRES: 12-31-2012

Map Information

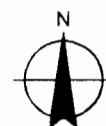
Projection: Oregon State Plane North
Datum: North American Datum of 1983
Date: October 15, 2010
Prepared By: GSI Water Solutions, Inc.

Data Sources

ESRI, OWRD

Disclaimer

This map was prepared for the purpose of identifying the location of a water right only and it is not intended to provide legal dimensions or location of property ownership lines.



Scale
0 660 1,320
1 inch equals 1,320 feet

