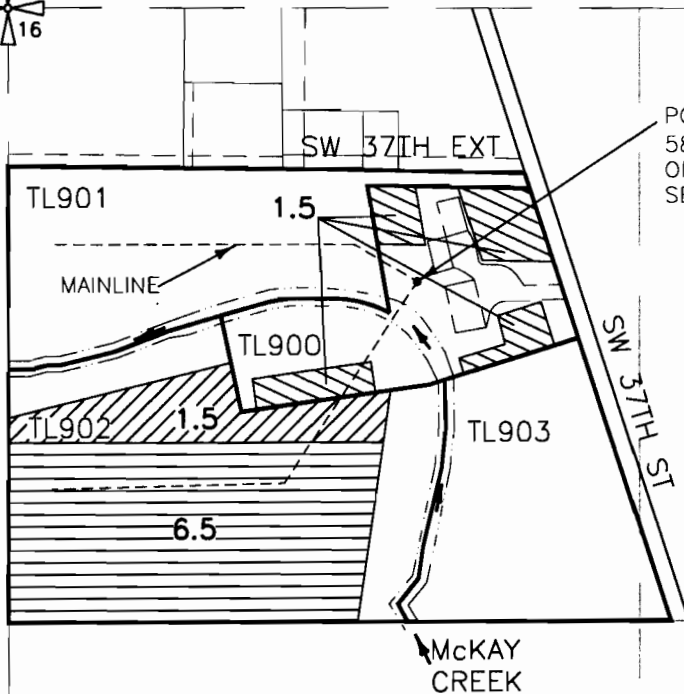


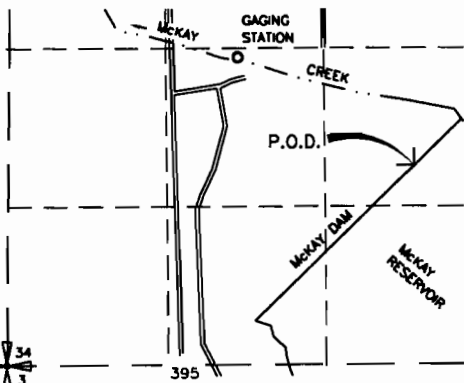
**WILLIAM M. AND LALANI L. ANDERSON
TRANSFER APPLICATION MAP INVOLVING
A PORTION OF CERTIFICATE 84251 & PERMIT 7400
TRANSFERRING THE PLACE OF USE OF 1.5 ACRES OF WATER RIGHT
SEC 16, T2N, R32E, W.M., UMATILLA COUNTY**



POINT OF DIVERSION
585' SOUTH AND 840' EAST
OF THE NW CORNER OF
SECTION 16

LEGEND

- FROM ACREAGE
- TO ACREAGE
- REMAINING ACREAGE OF
CERT 84251 AND PERMIT 7400 NOT
INVOLVED IN THIS TRANSFER



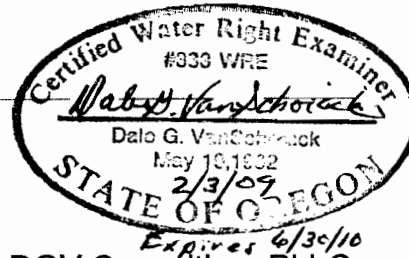

**POINT OF DIVERSION MAP
FOR PERMIT 7400
T2N, R32E WM**

P.O.D.
McKAY RESERVOIR NW 1/4 SE 1/4 SEC 34

RECEIVED

FEB 12 2009

WATER RESOURCES DEPT
SALEM, OREGON



16

T 10782

NOTE:
THE PURPOSE OF THIS MAP IS TO IDENTIFY THE APPROXIMATE LOCATION OF THE WATER RIGHT. IT IS NOT INTENDED TO PROVIDE INFORMATION RELATIVE TO THE LOCATION OF PROPERTY OWNERSHIP BOUNDARY LINES.

DGV Consulting, PLLC
2141 SOUTH LYLE, KENNEWICK, WA 99337
PHONE: (509) 627-8717 FAX: (509) 585-2832
E-MAIL: dalevs@verizon.net
DATE: 12/11/08