
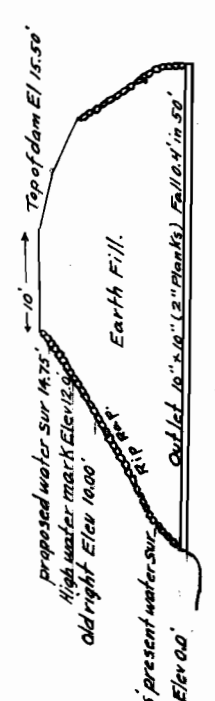


Upstream view of present dam. Scale 1" = 100'



Approximate area under present right 150 Ac.
Capacity " " 84.56 Ac. Ft.
Avg mean depth " " 3.64 Ft.

End view of present dam. Scale 2 1/2" = 50'




Area under Supplemental application 26.32 Ac.
Capacity " " 213.01 Ac. Ft.
Avg mean depth " " 8.09

MAP


To accompany the applications of Gilbert C. Lapham for a Supplemental water supply.

I, R. H. Rogers, of LaView Oregon, do hereby certify that this map was made from notes taken during an actual survey made by me on June 17, 18, and 20, 1920, and that it correctly represents the works described in the accompanying applications, together with the location of streams and other ditches in the immediate vicinity, and has written thereon, the area in each smallest legal subdivision which it is proposed to irrigate.



County Surveyor for Lake County Oregon.

Application No. 7436
Reservoir Permit No. R486



Application No. 7437
Permit No. 4737