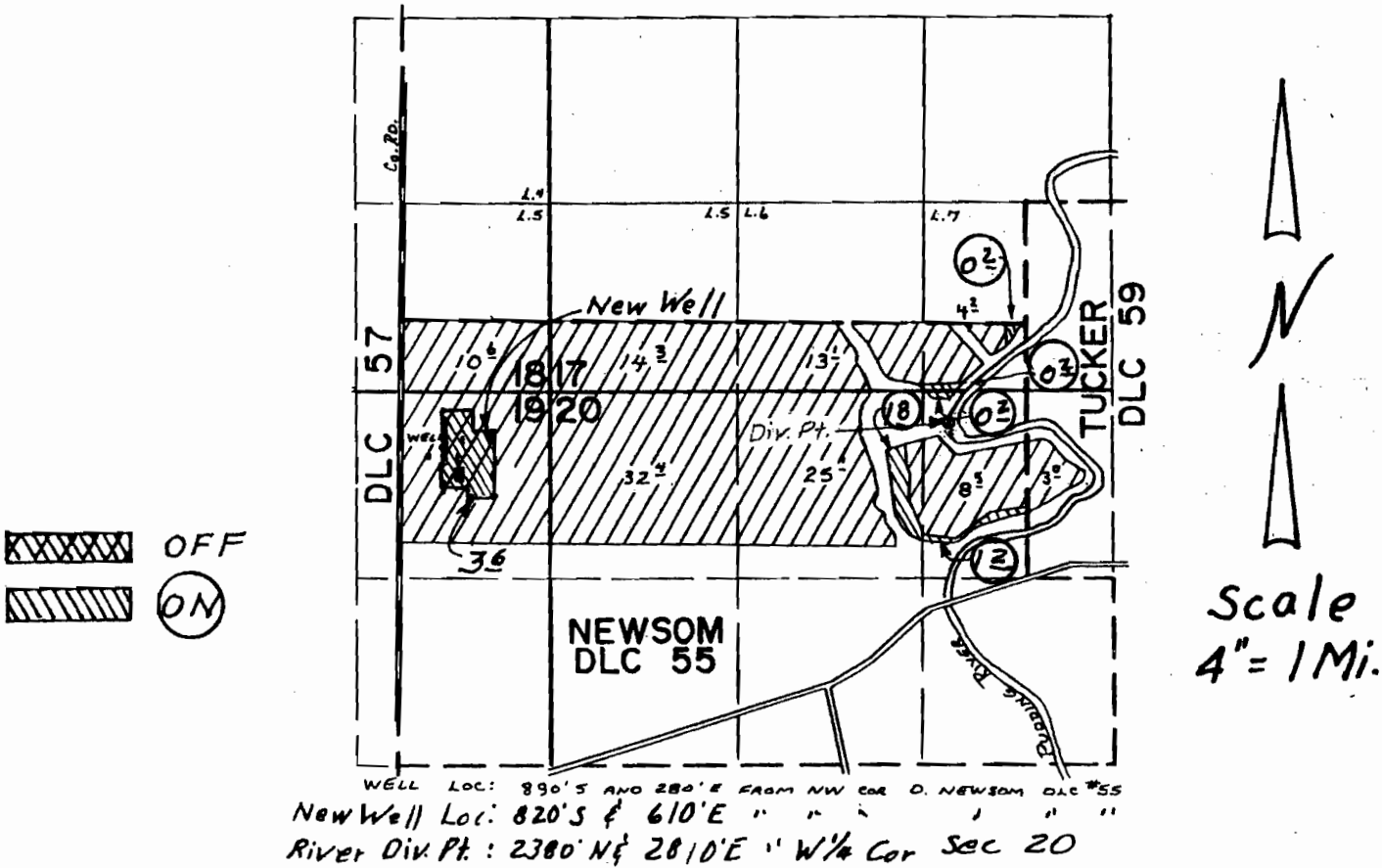


T.6S.,R.1W.,W.M.



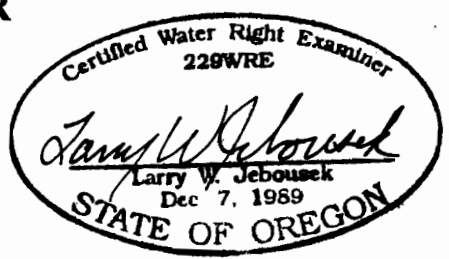

FINAL PROOF SURVEY

UNDER

TRANSFER NO. T-7904
IN NAME OF

DAVID OBERSINNER

Surveyed August 21, 2001, by



THIS MAP WAS PREPARED FOR THE PURPOSE OF IDENTIFYING THE LOCATION OF A WATER RIGHT ONLY AND IS NOT INTENDED TO PROVIDE LEGAL DIMENSIONS OR LOCATION OF PROPERTY OWNERSHIP LINES.