



AVION WATER CO, INC.

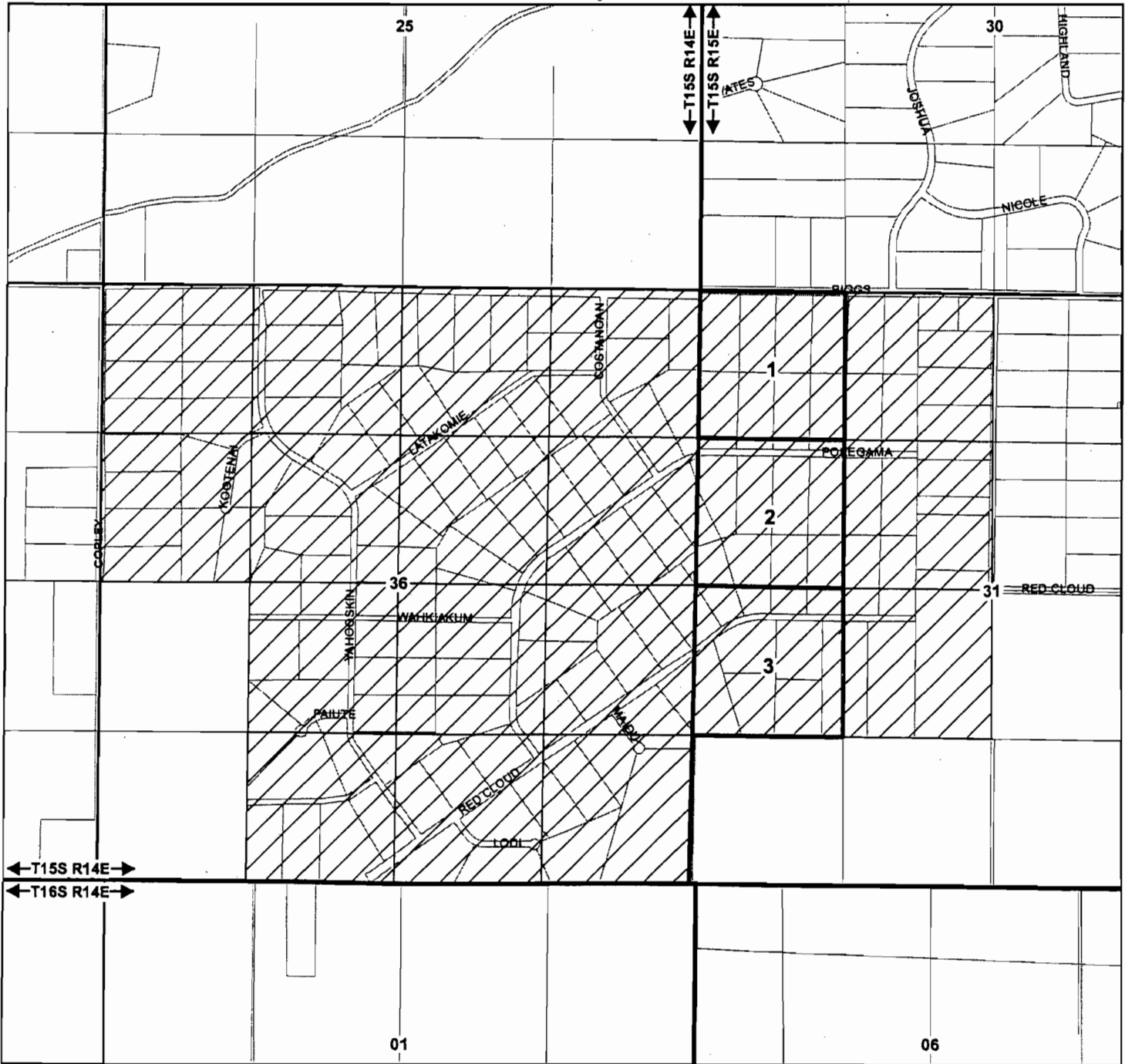
CLAIM OF BENEFICIAL USE - PLACE OF USE

Application G-10290, Permit G-9398


Permit Amendment T-9526

Crook County

1 of 1



1 inch = 1,320 feet



DRAWN BY: TANNER LEMMON
AVION WATER GIS DEPARTMENT
November, 2010

DISCLAIMER:

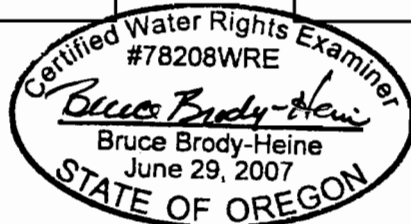
This map was prepared for the purpose of identifying the location of water rights only and is not intended to provide legal dimensions or locations of property ownership lines.



PLACE OF USE



GOVERNMENT LOTS

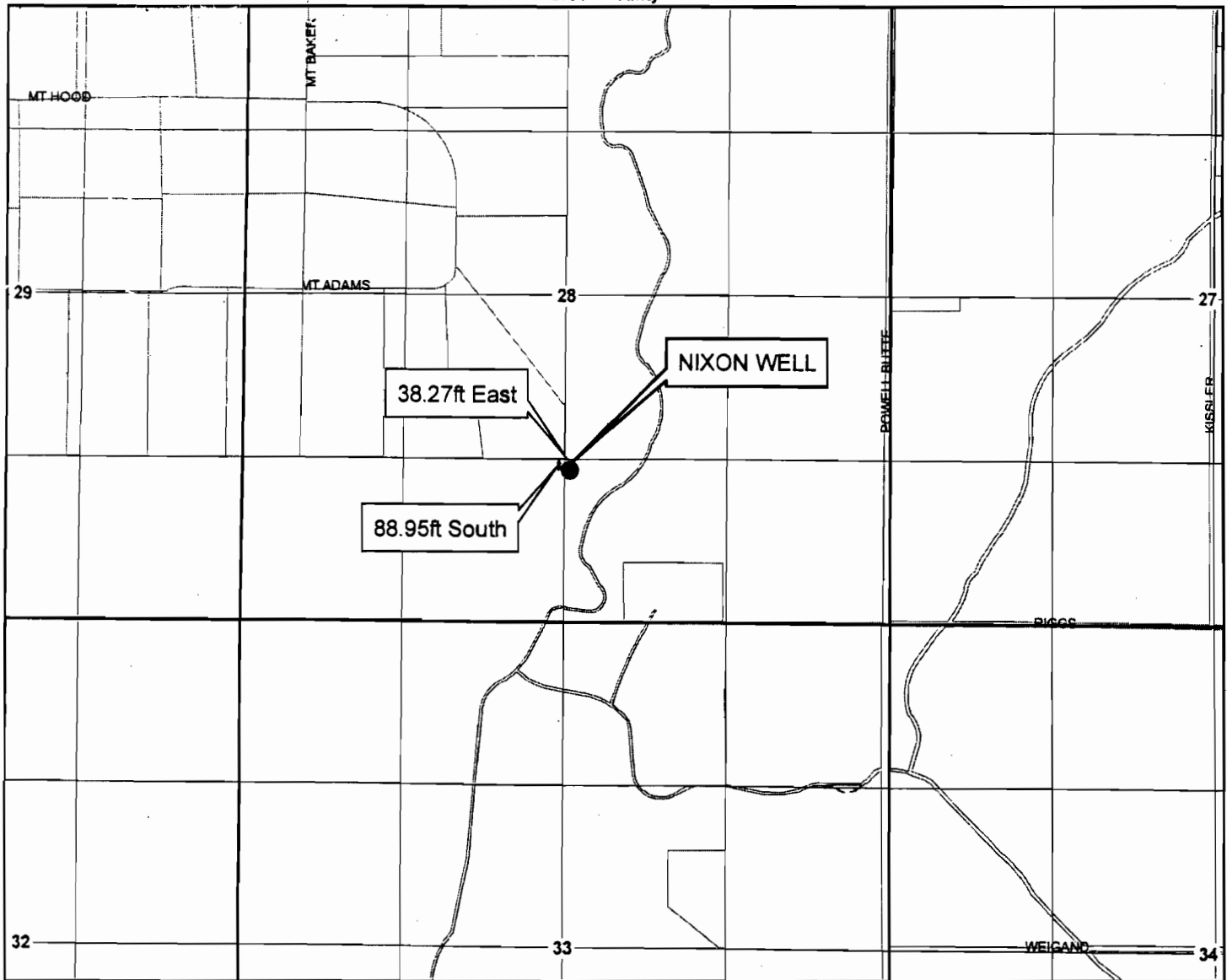


EXPIRES: 12/31/2011




AVION WATER CO, INC.
CLAIM OF BENEFICIAL USE - POINT OF APPROPRIATION
 Application G-10290, Permit G-9398
 Permit Amendment T-9526
 Crook County

1 of 1
 1514



1 inch = 1,320 feet



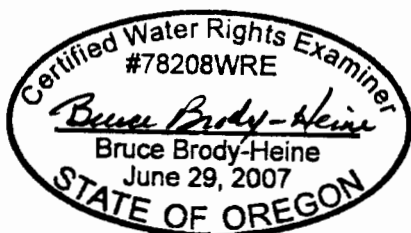
DRAWN BY: TANNER LEMMON
 AVION WATER GIS DEPARTMENT
 November, 2010

DISCLAIMER:
 This map was prepared for the purpose of identifying the location of water rights only and is not intended to provide legal dimensions or locations of property ownership lines.

● **Point of Appropriation**

WELL DESCRIPTION

NIXON WELL -
 SW 1/4, SE 1/4 of
 Section 28, T 15 S, R 14 E,
 WM - 88.95' South and 38.27'
 East from the NW corner of the
 SW 1/4 of the SE 1/4 of Section 28
 Tax Lot - 1514280000201



EXPIRES: 12/31/2011

NOTES

Measuring devices:
 Temporary meter hook-up in a vault near the well head.

Base Layer:
 Crook County Taxlot Shapefile
 Projected Coordinate System :
 NAD 1983 StatePlane Oregon South
 Geographic Coordinate System :
 GCS North American 1983