

RECEIVED

MAR 26 2007

WATER RESOURCES DEPT
SALEM, OREGON

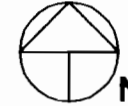
RECEIVED

JUL 12 2006

WATER RESOURCES DEPT
SALEM, OREGON

FINAL PROOF MAP T9664
SE1/4SE1/4 SEC. 33, T.38S., R.3W., W.M.
JACKSON COUNTY, OREGON

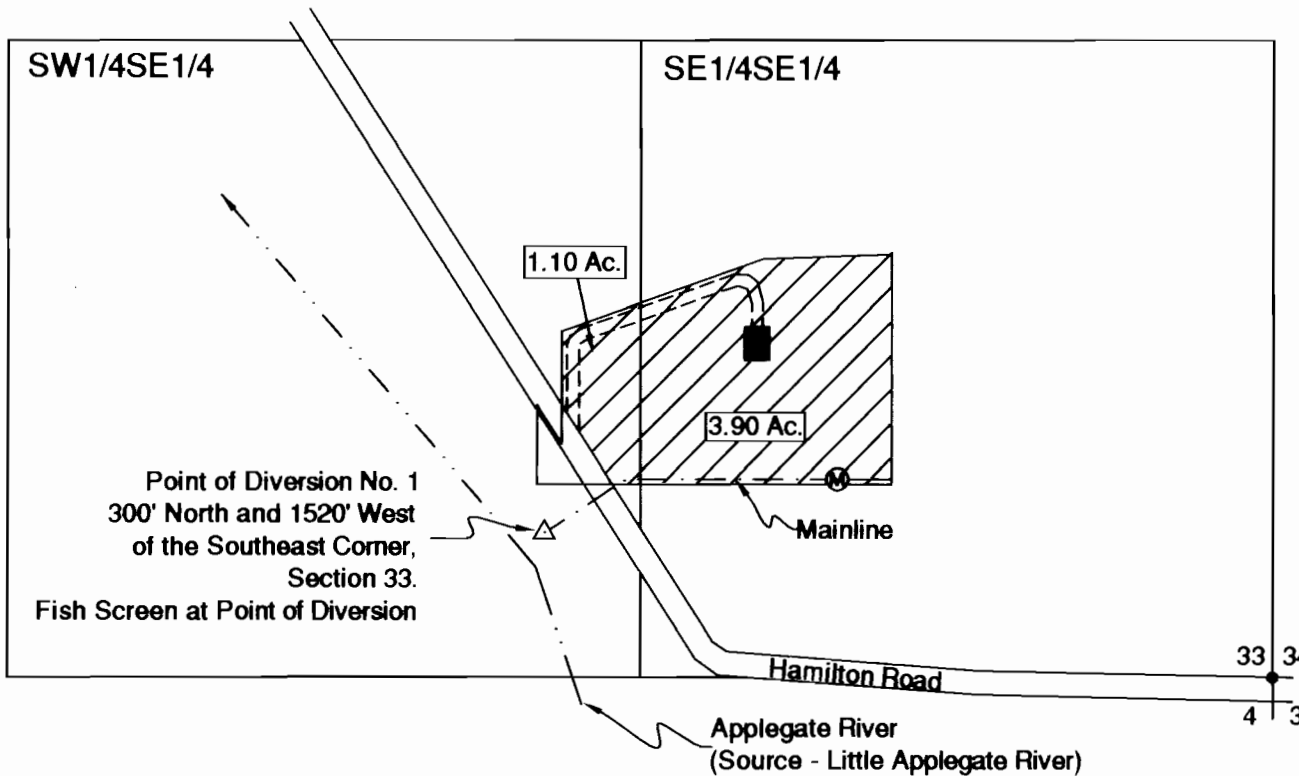
FOR
ALFRED J. AND KAREN L. HARDMAN
570 HAMILTON ROAD
JACKSONVILLE, OR 97530




Scale: 1"=400'


Date: June 16, 2006

T.38S., R.3W., Sec. 33



LEGEND

- Found Survey Monument
- Denotes Building
- Ⓜ Flow Meter
-  Denotes Area Under Special Order Volume 68, Pages 14-16, Priority Date Sept. 1, 1857




HAROLD L. CENTER
2604 David Lane
Medford, OR. 97504
Phone 541-535-6108
Oregon Certificate No. 152
Certificate Renewal Date: 12/31/2007

This map was prepared for the purpose of identifying the location of a water right only and is not intended to provide legal dimensions or location of property ownership.

Farmers Ditch

T 39 S, R 3 W, W.M.



Final Proof Survey
under
T-9664

Little Applegate River



Farmer's Ditch POD - GPS coordinates: Latitude 42.18400, Longitude -123.0174
 Buck & Jones Ditch POD - GPS coordinates: Latitude 42.17508, Longitude -123.0018

