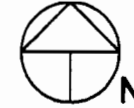


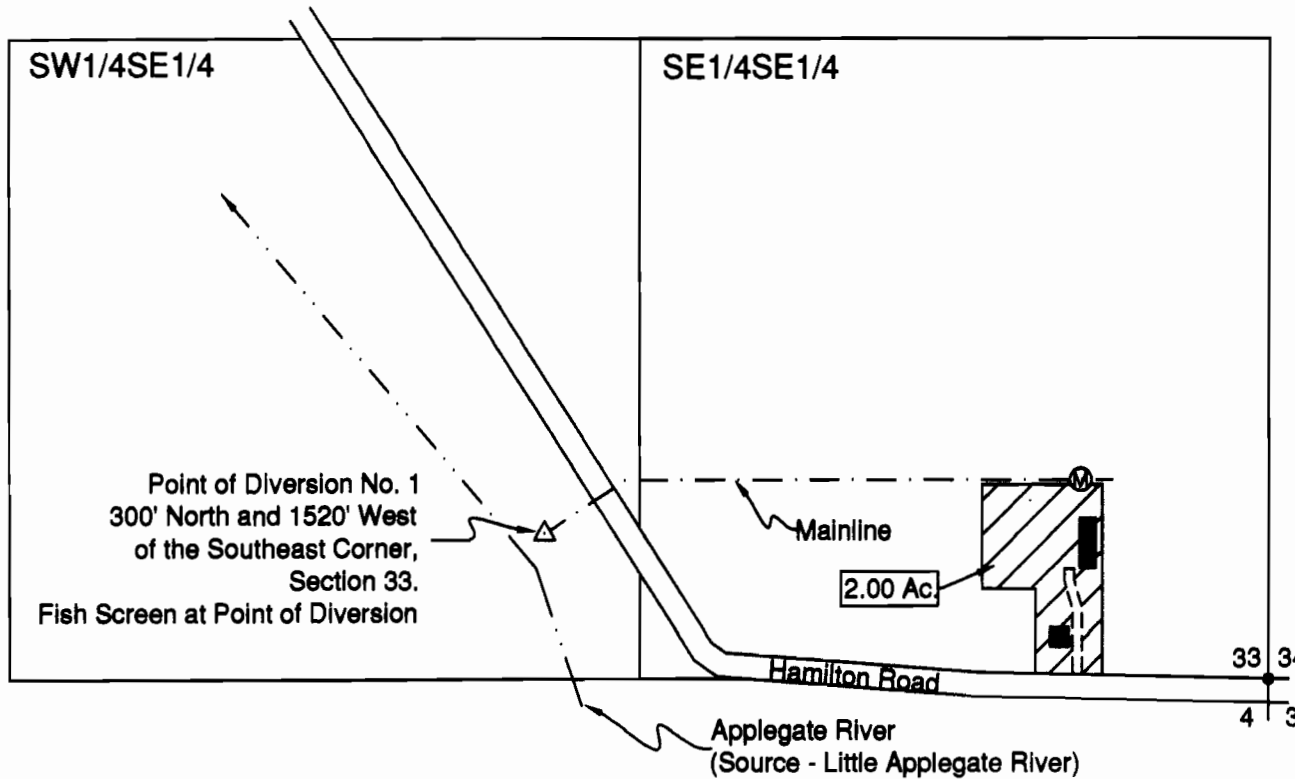
RECEIVED
 JUL 12 2006
 WATER RESOURCES DEPT
 SALEM, OREGON

FINAL PROOF MAP T9668
 SE1/4SE1/4 SEC. 33, T.38S., R.3W., W.M.
 JACKSON COUNTY, OREGON
 FOR
 CONNIE S. CLABORN
 348 HAMILTON ROAD
 JACKSONVILLE, OR 97530



Scale: 1"=400'
 Date: June 16, 2006

T.38S., R.3W., Sec. 33



LEGEND

- Found Survey Monument
- Denotes Building
- Ⓜ Flow Meter
- ▨ Denotes area under Special Order Volume 68, Pages 17-19, Priority Date Sept. 1, 1857




HAROLD L. CENTER
 2604 David Lane
 Medford, OR. 97504
 Phone 541-535-6108
 Oregon Certificate No. 152
 Certificate Renewal Date: 12/31/2007

This map was prepared for the purpose of identifying the location of a water right only and is not intended to provide legal dimensions or location of property ownership.

Farmers Ditch

T 39 S, R 3 W, W.M.



Final Proof Survey
under
T-9668

Little Applegate River



Farmer's Ditch POD - GPS coordinates: Latitude 42.18400, Longitude -123.0174
 Buck & Jones Ditch POD - GPS coordinates: Latitude 42.17508, Longitude -123.0018



Scale 1 inch = 1320 feet