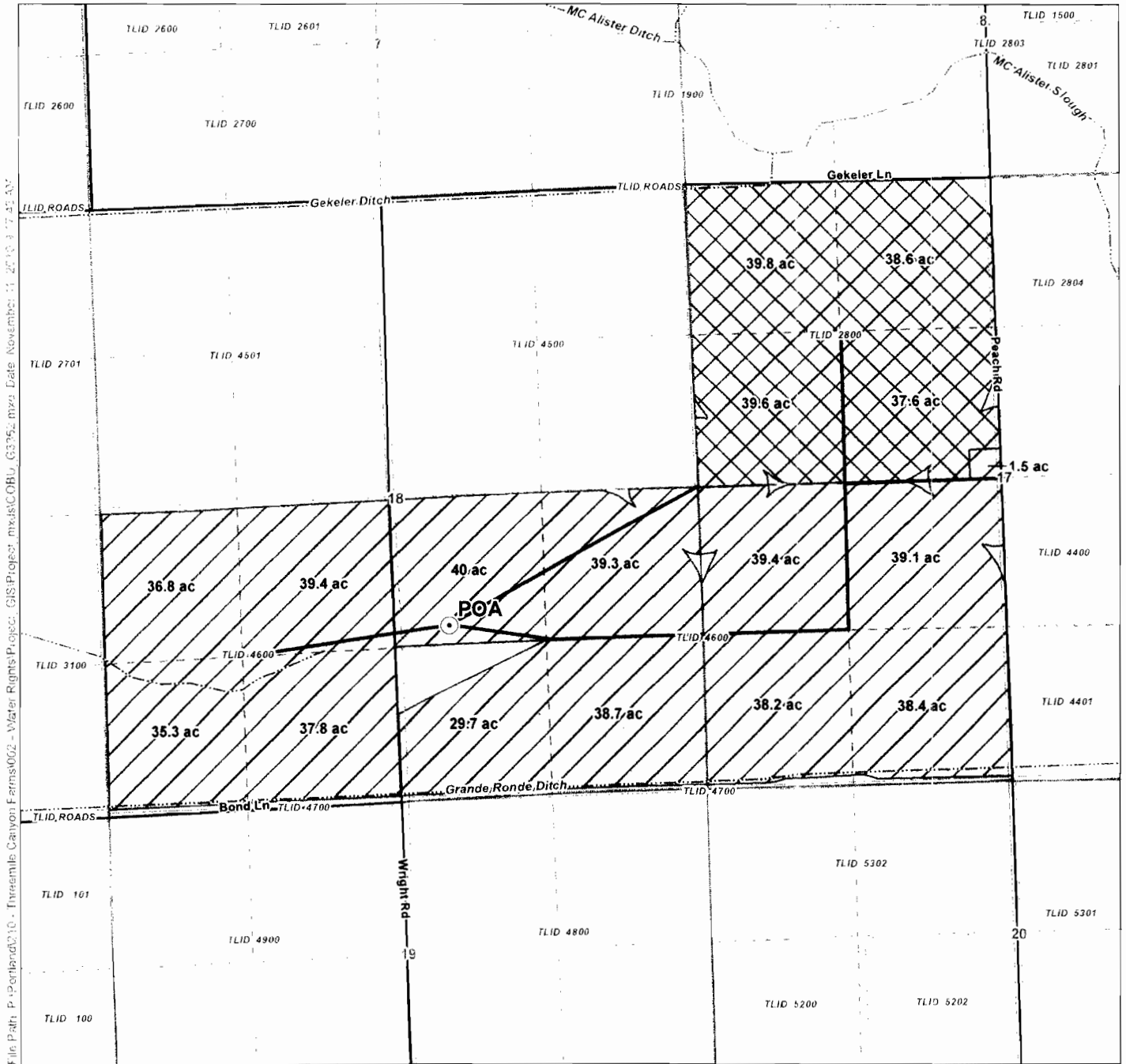


Claim of Beneficial Use Map

Transfer T-9212 (Permit G-3362)








Water Right in the Name of Three Mile Canyon Farms, LLC

Township 3 South, Range 39 East (W.M.)



File Path: P:\Portland\2010 - ThreeMile Canyon Farms\002 - Water Rights\Project: GIS\Project: mx\GIS\COBU_G3362.mxd Date: November 11, 2010 3:17:43 AM


LEGEND

-  Point of Appropriation (POA)
-  Place of Use under Transfer T-9212 (453.6 ac)
-  Primary irrigation of Certificate 41380 not involved in Transfer T-9212 (155.6 ac)
-  Mainlines
-  Streets
-  Taxlots
-  Watercourses

POA Location Description

Point of Appropriation
 Located 1,509 feet North and 443 feet East from the S quarter corner of Section 18, Township 3 South, Range 39 East (W.M.)

Certified Water Rights Examiner Stamp



Disclaimer

This map was prepared for the purpose of identifying the location of a water right only and it is not intended to provide legal dimensions or location of property ownership lines

Map Notes

Date: November 11, 2010
 Data Sources: OWRD
 Prepared By: GSI Water Solutions, Inc

