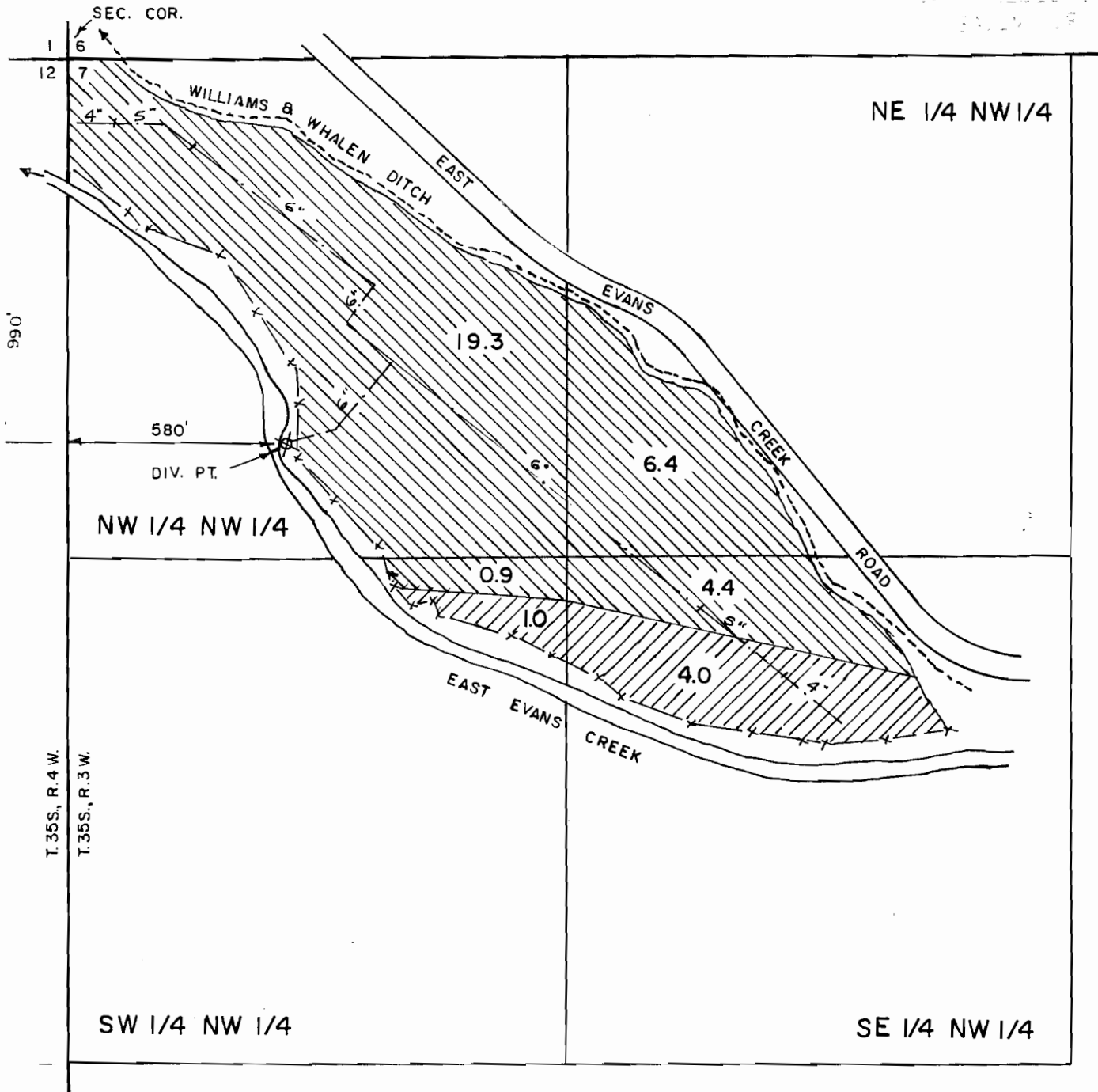


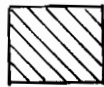
T. 35 S., R. 3 W., W.M.

RECEIVED

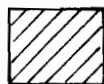


FINAL PROOF MAP

TRANSFER No. T-6887



CERT. 16113



CERT. 7821
PERMIT 7911

NOTE: MAP PREPARED FOR
WATER RIGHT PURPOSES ONLY,
NOT FOR PROPERTY BOUNDARY
LOCATIONS.

IN THE NAME OF

DAN KEWISH

Sec. D. K.

MAP PREPARED FEBRUARY 15, 1995

BY GARY D. KAISER