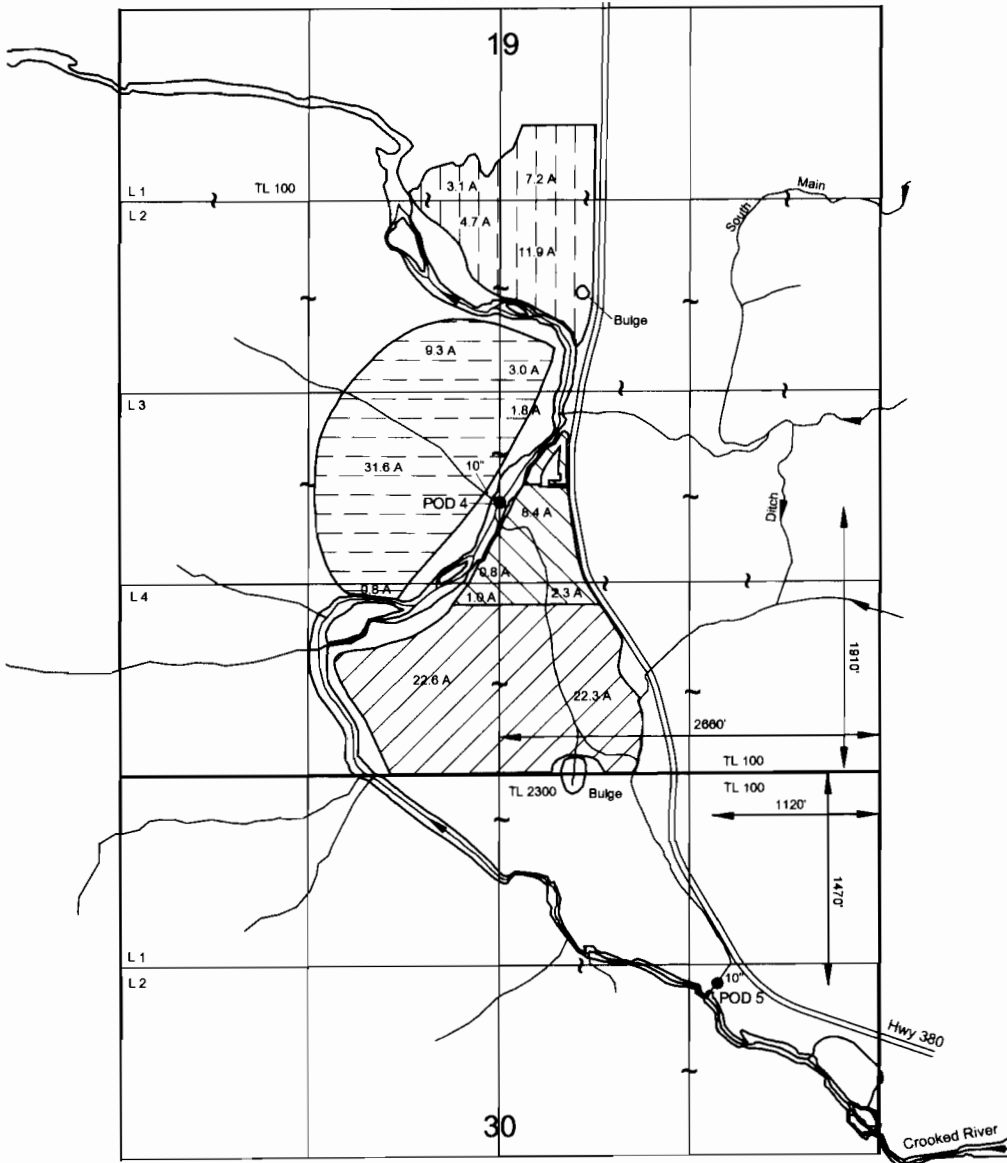


T16S, R19E, Sections 19 & 30
 Crook County, Oregon
 From Map
 Certificates 86197 & 86200



EXPLANATION:

From Lands

(Irrigated from POD 5)



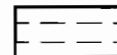
Certificate 86197
 12.5 Acres
 Primary Irrigation



Certificate 86200
 44.9 Acres
 Primary Irrigation

Rights Remaining in Place

(Irrigated from POD 4)




Certificate 86197
 46.5 Acres
 Primary Irrigation



Certificate 86200
 26.9 Acres
 Supplemental Irrigation

October 21, 2010

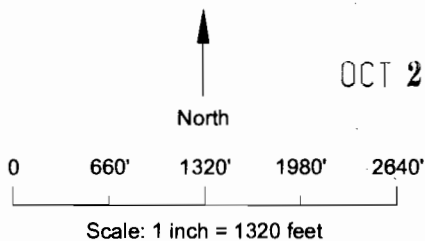
THIS MAP IS NOT INTENDED TO
 PROVIDE LEGAL DIMENSIONS OR
 LOCATIONS OF PROPERTY
 OWNERSHIP LINES.



SKOOKUM

WATER ASSOCIATES INC

P.O. Box 80174
 Portland, OR 97280
 (503) 319-8926



OCT 29 2010

Figure 1

Bonnieview Ranch
 Neal and Anna Dow

T 11150