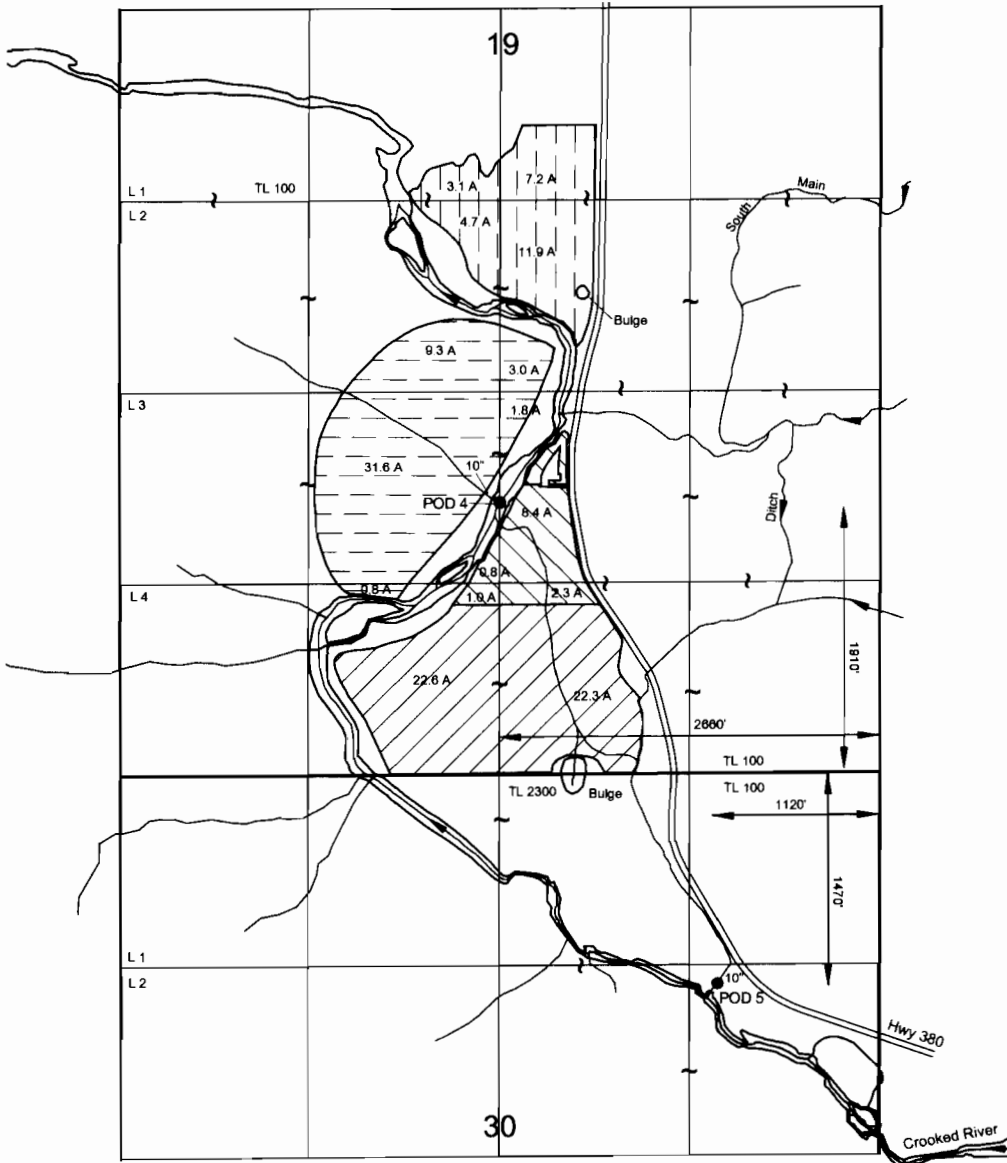


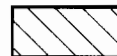
T16S, R19E, Sections 19 & 30  
 Crook County, Oregon  
 From Map  
 Certificates 86197 & 86200



**EXPLANATION:**

**From Lands**

(Irrigated from POD 5)



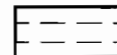
**Certificate 86197**  
 12.5 Acres  
 Primary Irrigation



**Certificate 86200**  
 44.9 Acres  
 Primary Irrigation

**Rights Remaining in Place**

(Irrigated from POD 4)




**Certificate 86197**  
 46.5 Acres  
 Primary Irrigation



**Certificate 86200**  
 26.9 Acres  
 Supplemental Irrigation

October 21, 2010

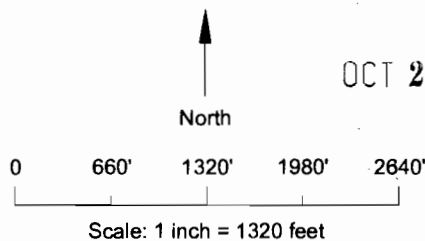
THIS MAP IS NOT INTENDED TO  
 PROVIDE LEGAL DIMENSIONS OR  
 LOCATIONS OF PROPERTY  
 OWNERSHIP LINES.



**SKOOKUM**

WATER ASSOCIATES INC

P.O. Box 80174  
 Portland, OR 97280  
 (503) 319-8926



OCT 29 2010

Figure 1

Bonnieview Ranch  
 Neal and Anna Dow

T 11150