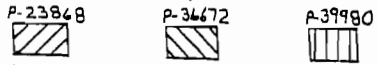
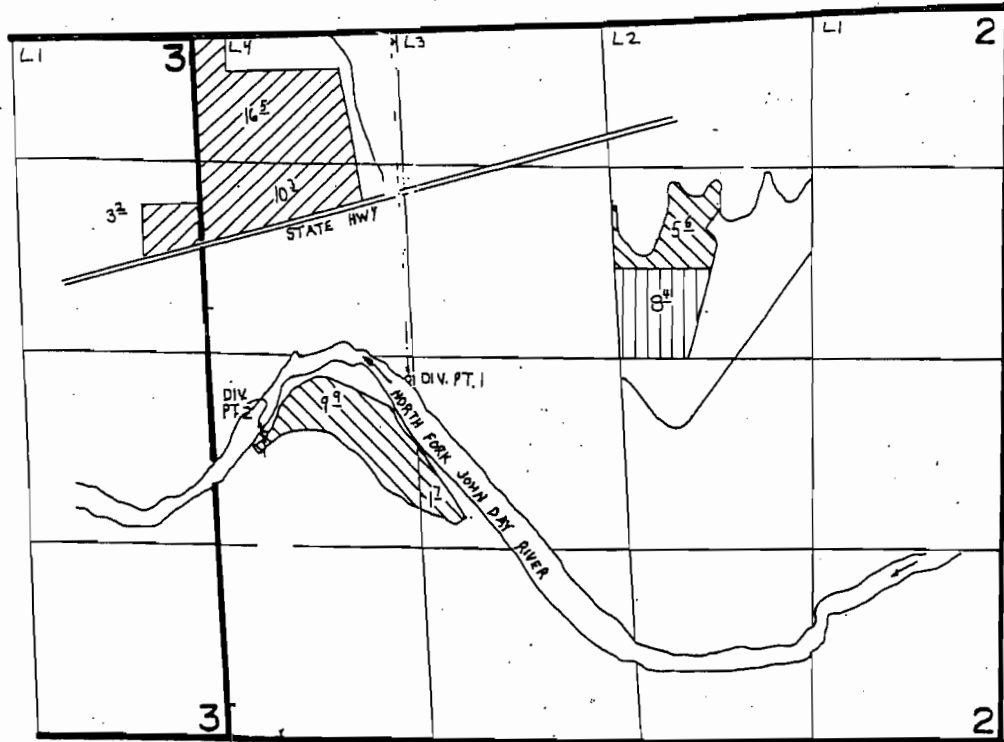
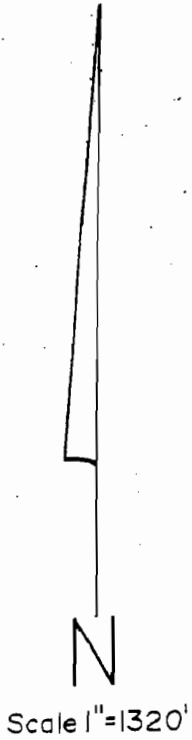


T. 9 S. R. 27 E. W. M.



Points of Diversion are located as follows:
 POD 1 - 2320 Feet South and 1550 Feet East from the NW Corner of Section 2
 POD 2 - 2075 Feet North and 225 Feet East from the SW Corner of Section 2

FINAL PROOF SURVEY

UNDER

TRANSFER 4495

IN NAME OF

LEO FLOWER & LEONARD CARLSON

Surveyed March 21, 1986, by V. Church.....

POD measurements
 amended 4-7-2011
 123 R SC *MC*