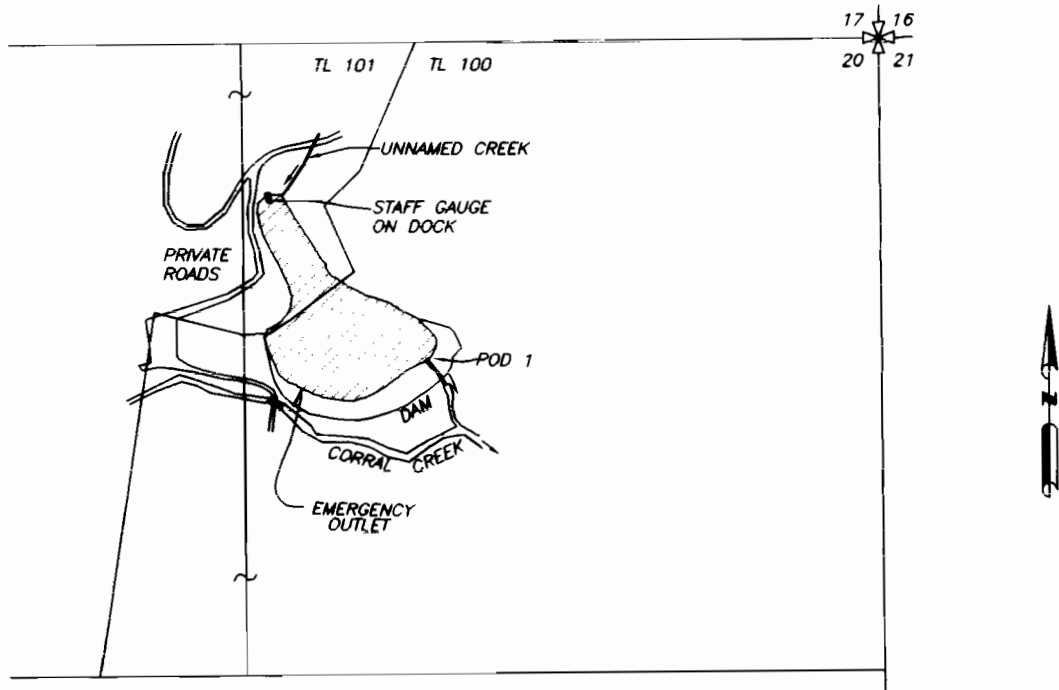



T3S, R1W, SECTION 20, W.M., CLACKAMAS COUNTY
 APPLICATION R-87202, PERMIT R-14677
 CLAIM OF BENEFICIAL USE MAP



POD 1 LOCATED 650 FEET SOUTH AND 930 FEET WEST FROM NE CORNER SECTION 20

EXPLANATION

- POINT OF DIVERSION
- ▨ PLACE OF USE (RESERVOIR)



NOTE: SITE INSPECTION CONDUCTED NOVEMBER 18, 2010, WATER LEVEL = 997.8'; THE VERTICAL DATUM WAS ASSUMED, ELEV. = 1000.00' ON CONTROL PT. NO 2 NEAR POD 1.

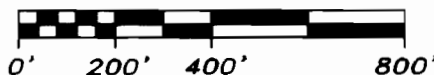
THIS MAP IS NOT INTENDED TO PROVIDE LEGAL DIMENSIONS OR LOCATIONS OF PROPERTY OWNERSHIP LINES.

RECEIVED

APR 07 2011

WATER RESOURCES DEPT
 SALEM OREGON

SCALE: 1" = 400'



SKOOKUM

P.O. Box 80174
 PORTLAND, OR 97280
 P: 503.319.8926

JAMES A. BIENIUS

DATE: 2/23/11
 SCALE: 1" = 400'
 SHEET 1 OF 1