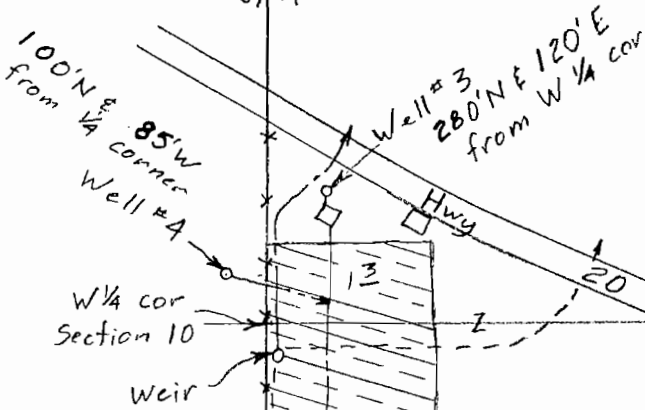


T. 15S., R. 10E., W.M.

Highway 126

Section 9
Section 10



Scale 1" = 400'

T-8900
& T-8902

⊕ C-982 1908 - 5⁰ acres
& C-45033 supp - 5⁰ acres

RECEIVED

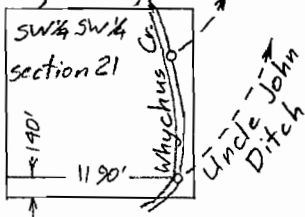
MAR 23 2007

WATER RESOURCES DEPT
SALEM, OREGON

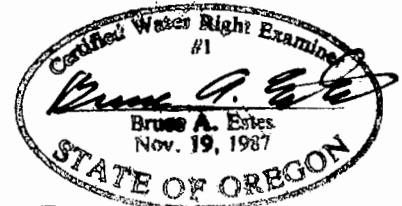
Surveyed Aug 23 & Sep 25, 2006

Claim of Beneficial Use Map
for
Willits, LLC

T. 15S., R. 10E., W.M.



This map is for the purpose of locating a water right only and has no intent to provide legal dimensions or the location of property lines.



Renewal Dec 31, 2007

ESTES SURVEYS, LLC

PO Box 17519 60382 Arnold Rd
Salem, OR 97306-7519 Bend, OR 97702
(503) 585-7593 (541) 382-7391

Amended 28 Apr 08

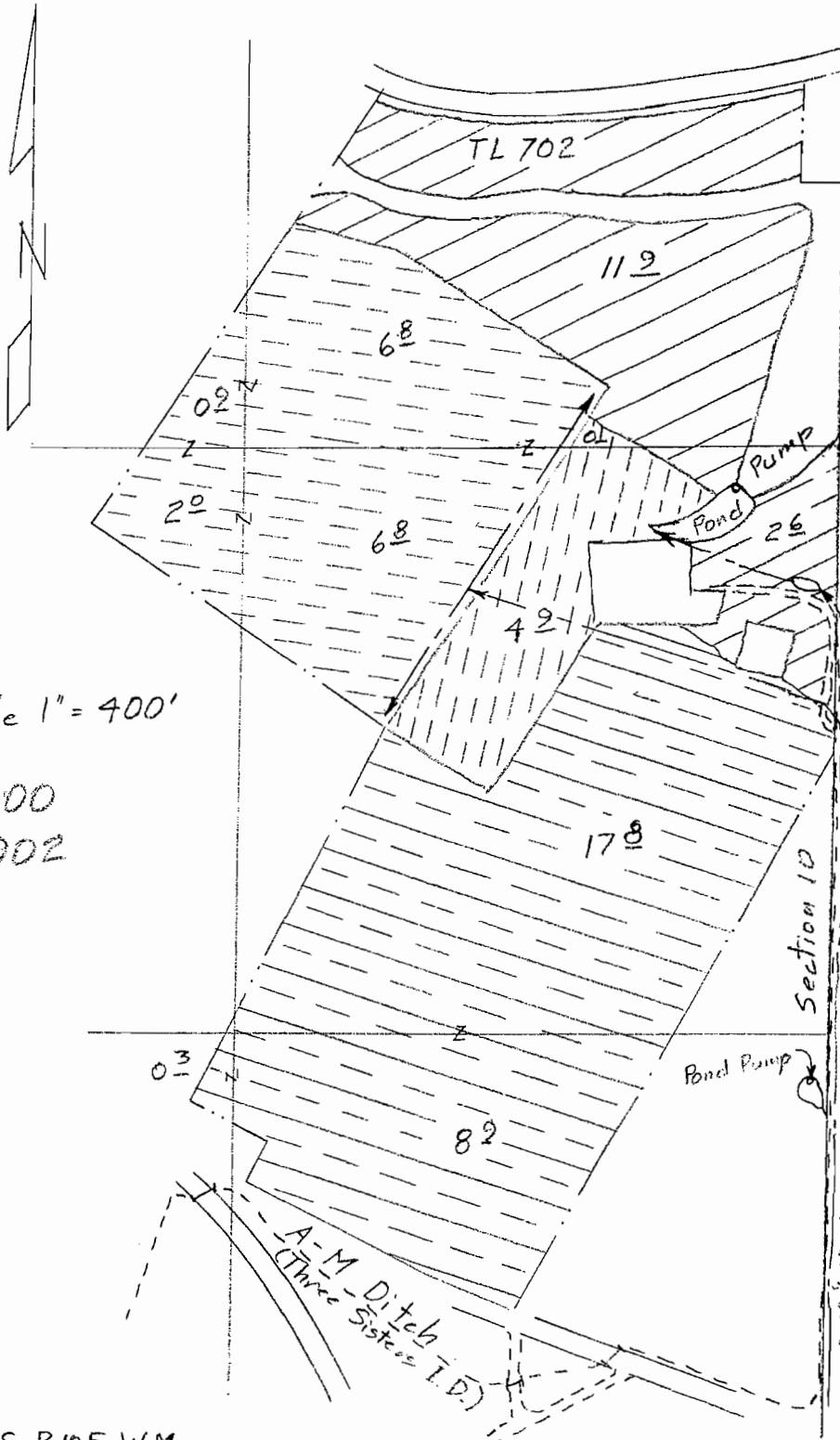
T.15S., R.10E., W.M.

RECEIVED

MAR 23 2007

WATER RESOURCES
SALEM, OREGON

Claim of
Beneficial Use Map
for
Amestoy Ranch



E 1/4 corner of section 10

Scale 1" = 400'

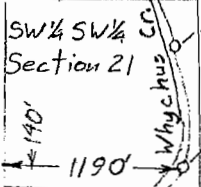
T-8900
& T-8902

- ✓ ⊖ C-81454 1900 16 1/2 ac.
- & C-57115 supp. 16 1/2 ac.
- ⊕ C-74135 1903 5 1/2 ac.
- ✓ ⊖ C-982 1908 27 1/2 ac.
- ✓ ⊕ C-2056 1912 14 1/2 ac.

Surveyed Aug 23 &
Dec 29, 2006


This map is for the purpose of
locating a water right only
and has no intent to provide
legal dimensions or the locator
of property lines.

T.15S., R.10E., W.M.

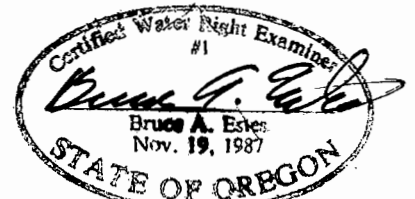


Scale 1" = 1320'

T.15S., R.10E., W.M.



Scale 1" = 1320'



Renewal Dec. 31, 2007

ESTES SURVEYS, LLC

~~PO Box 17818~~
Salem, OR 97306-7519
(503) 585-7593

80382 Arnold Rd
Bend, OR 97702
(541) 382-7391

T. 15S, R. 10E, W.M.

Hwy 126

T-8900
T-8902

RECEIVED

MAR 06 2007
WATER RESOURCES DEPT
SALEM, OREGON

Claim of Beneficial Use
for
R&B RANCH, LLC

Well #2

- ✓ ⊕ C-45033 Supplemental to 190B 13²
 - ✓ ⊕ C-57115 Primary 12¹
 - ✓ ⊕ C-57156 Supplemental to 190B 3⁰
- Whychus Creek (Three Sisters I.D.)
- ⊙ C-74135 1903 59⁰
 - ✓ ⊙ C-982 190B 40⁰
 - ✓ ⊙ C-2056 1912 14²

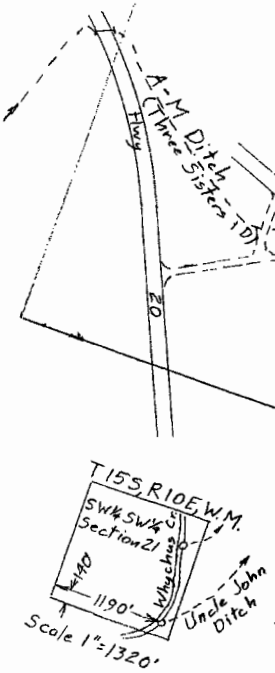


This map is for the purpose of locating a water right only and has no intent to provide legal dimensions or the location of property lines.

ESTES SURVEYS, LLC

PO Box 17519 80382 Arnold Rd
Salem, OR 97305-7519 Bend, OR 97702
(503) 585-7593 (541) 382-7391

Scale 1" = 400'



Surveyed July 12, August 23 & December 29, 2006

