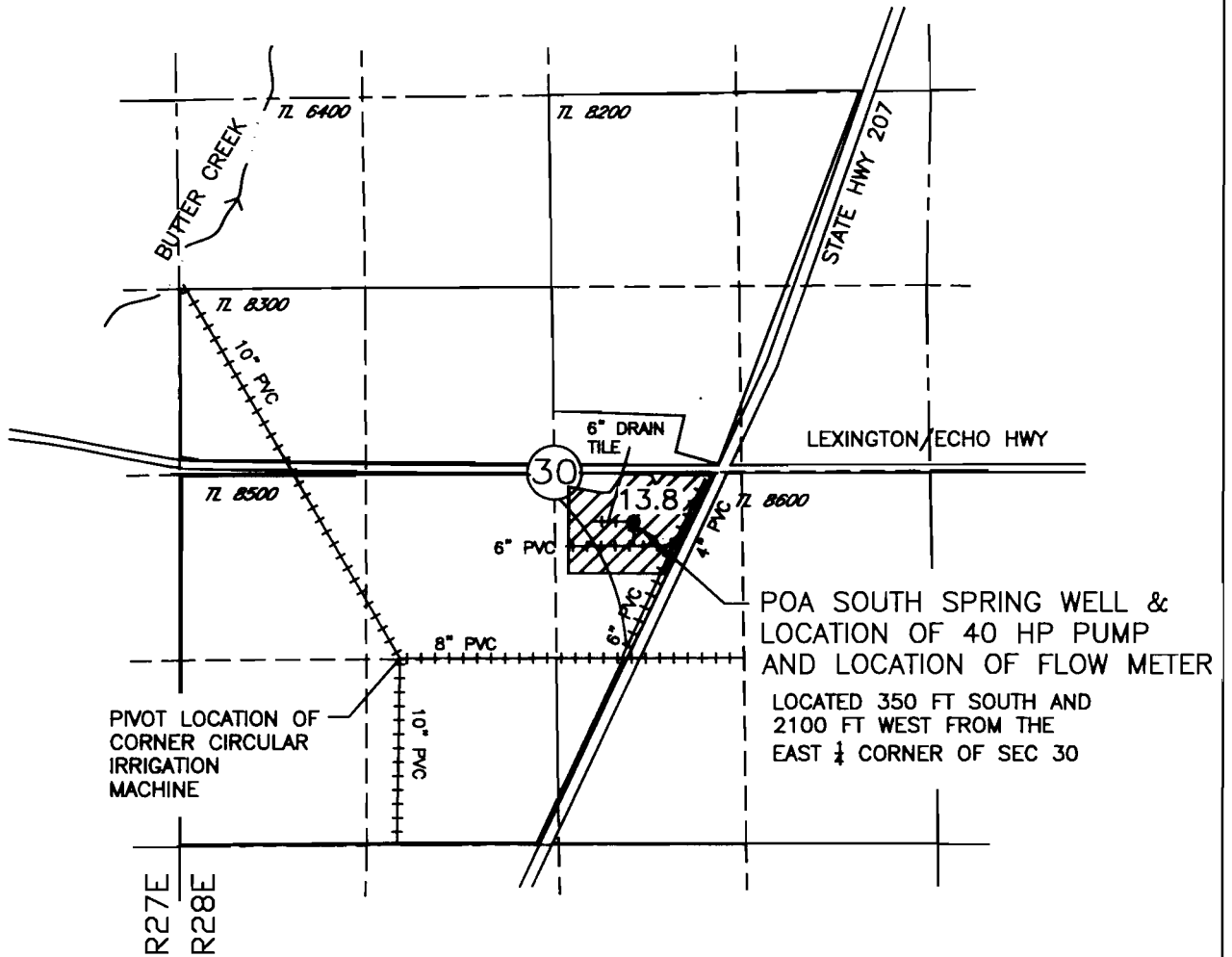



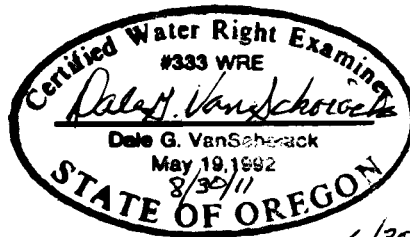


CLAIM OF BENEFICIAL USE MAP
FOR TRANSFER T-10464 IN THE NAME OF
KENT R. MADISON
T3N, R28E, W.M.
UMATILLA COUNTY



LEGEND

-  AREA IRRIGATED 13.8 ACRES
-  BURIED IRRIGATION PIPE (TYPICAL)
-  TAX LOT NUMBER (TYPICAL)



NOTE:
THE PURPOSE OF THIS MAP IS TO IDENTIFY THE APPROXIMATE LOCATION OF THE WATER RIGHT. IT IS NOT INTENDED TO PROVIDE INFORMATION RELATIVE TO THE LOCATION OF PROPERTY OWNERSHIP BOUNDARY LINES.

THE PIPE DISTRIBUTION SYSTEM IS BURIED PIPE. LOCATIONS AND SIZES ARE APPROXIMATE. THEY ARE BASED ON FARM MAPS, FIELD OBSERVATIONS AND DESCRIPTIONS PROVIDED BY OPERATIONS PERSONNEL.

RECEIVED

WATER RESOURCES DIVISION
SALEM, OREGON