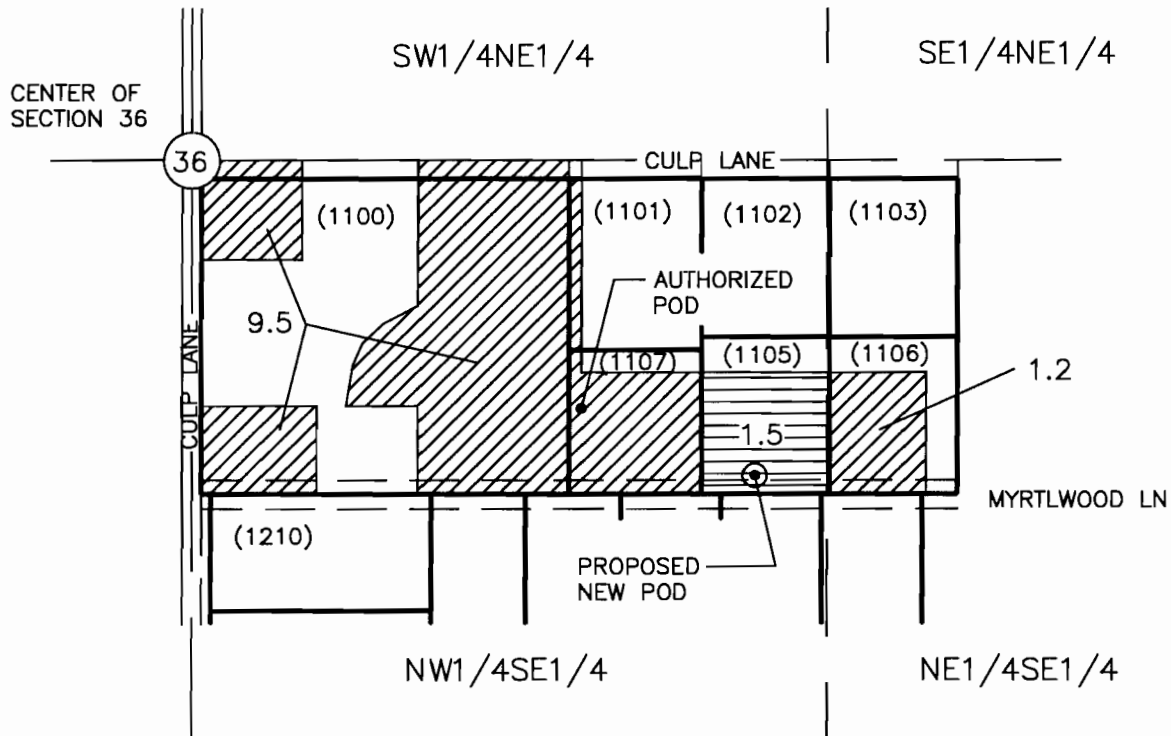


AUG 04 2011

WATER RESOURCES DEPT
STATE OF OREGON

WESLEY JAMES AND DONNA M. BOYER
TRANSFER APPLICATION MAP INVOLVING
A PORTION OF CERTIFICATE 83197 CHANGING THE POA
SECTION 36, T5N, R28E, W.M., UMATILLA COUNTY



LEGEND



ACREAGE INVOLVED IN THIS
TRANSFER TO RECEIVE NEW POA



REMAINING ACREAGE OF CERT 83197 NOT
INVOLVED IN THIS TRANSFER

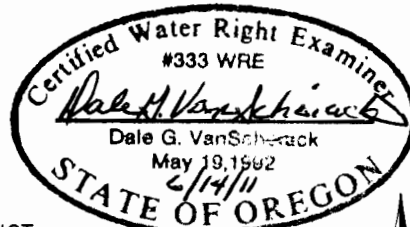


AUTHORIZED POINT OF APPROPRIATION (POA)
520' SOUTH AND 810' EAST OF FROM THE
CENTER OF SEC 36.

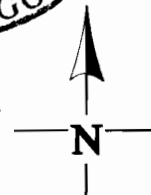


PROPOSED NEW POINT OF APPROPRIATION (POA)
660' SOUTH AND 1170' EAST OF FROM THE
CENTER OF SEC 36.

(1100) TAX LOT NUMBER (TYPICAL)



Renews
6/30/12



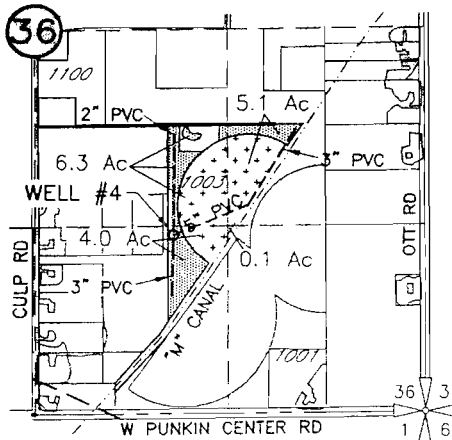
SCALE 1"=400'



NOTE:
THE PURPOSE OF THIS MAP IS TO IDENTIFY THE
APPROXIMATE LOCATION OF THE WATER RIGHT. IT IS NOT
INTENDED TO PROVIDE INFORMATION RELATIVE TO THE
LOCATION OF PROPERTY OWNERSHIP BOUNDARY LINES.

DGV Consulting, PLLC
2141 S. LYLE, KENNEWICK, WA 99337
PHONE: (509) 627-8717
EMAIL: dalevs@frontier.com
DATE: 06/10/11

**AMENDED FINAL PROOF MAP OF
PERMIT G-12416 AND T-8072
RODNEY AND MARILYN COX
PORTION
T5N, R28E, W.M.**



P.O.A. WELL #4 LOCATED 1210' NORTH AND 1740' WEST FROM THE SE CORNER SECTION 36


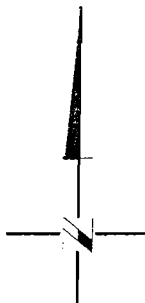


AREA FOUND IRRIGATED W/ CENTER PIVOT

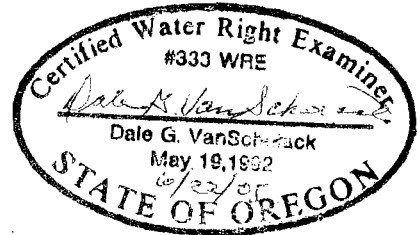


AREA FOUND IRRIGATED W/ WHEEL LINE AND HAND LINE

RECEIVED
JUN 29 2005
WATER RESOURCES DEPT
SALEM, OREGON



SCALE IN FEET



DRAWING: H:\CAD\AG\3522\106\3522coxR.Jwg
PRINTED BY: RogerW on 06/20/05 06:07 AM

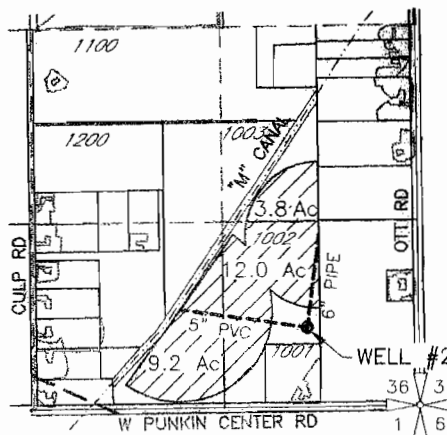
NOTE:
THE PURPOSE OF THIS MAP IS TO IDENTIFY THE APPROXIMATE LOCATION OF THE WATER RIGHT. IT IS NOT INTENDED TO PROVIDE INFORMATION RELATIVE TO THE LOCATION OF PROPERTY OWNERSHIP BOUNDARY LINES.

**FINAL PROOF MAP OF
PERMIT G-12416
MILTON AND GLADY CULP
PORTION
T 5N, R 28 E, W.M.**

RECEIVED

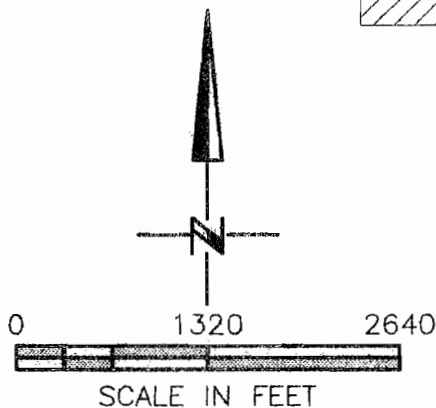
DEC 06 1999

WATER RESOURCES DEPT.
SALE, OREGON



P.O.A. WELL #2 LOCATED 555' NORTH AND 770' WEST FROM THE SE CORNER OF SECTION 36

 AREA FOUND IRRIGATED



NOTE:
THE PURPOSE OF THIS MAP IS TO IDENTIFY THE APPROXIMATE LOCATION OF THE WATER RIGHT. IT IS NOT INTENDED TO PROVIDE INFORMATION RELATIVE TO THE LOCATION OF PROPERTY OWNERSHIP BOUNDARY LINES.