




SECTION 22, TWP.1 N. RANGE 12 E. W.M.
 WASCO COUNTY, OREGON

C.1/4 COR.
 SEC. 22.

W.1/4 COR.
 SEC. 22.

TAX LOT 100

-  CERTIFICATE 5685, T-5992, PRIORITY 1861.
-  CERTIFICATE 7110, T-5993, PRIORITY JULY 23, 1923.
-  NEW LAND, AUG. 14, 1987, PERMIT 50802, 0.8 AC. & RECREATION POND.

ALL AREAS SUPPLEMENTAL USE UNDER G-10940 INCLUDING POND.

N.E.1/4, S.W.1/4
 5.2 AC.

DOMESTIC WATER
 10' PAVED DRIVEWAY
 ROAD
 CREEK
 HOUSE

0.22 AC.
 5' DEPTH, 10 AC./FT.
 PERMIT R-1187
 RECREATION POND
 1500' N. & 450' W.
 OF S.1/4, SEC. 22
 SPRING AREA LOCATED
 IN POND AREA.

1/16 COR.

WELL, 1280' N. & 690' W.
 OF S.1/4, SEC. 22,
 PERMIT G-10940



OLD DIV. PT.
 CERT. 5685

PUMP, 930' M. & 760' W.
 OF S.1/4, SEC. 22

OLD DIV. PT.
 CERT. 7110

S.E.1/4, S.W.1/4
 7.1 AC.

TAX LOT 400

TAX LOT 500

1N-12-22C

S.1/4, SEC. 22,
 FD. BRASS CAP
 MON. ON I.P.

21 22

28 27

FINAL PROOF SURVEY

SCALE: 1" = 400'

TRANSFER AND
 CERTIFICATE No. T-5992 & T-5993

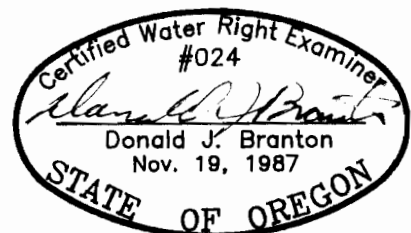
PERMIT No. 50802, R-11187 & G-10940

IN THE NAME OF:

W. JAY HOFFMAN

DATE: SEPTEMBER 30, 1993

BY: TENNESON ENGINEERING CORP.
 409 LINCOLN STREET,
 THE DALLES, OREGON. 97058
 PH. (503) 296-9177
 FAX (503) 296-6657



NOTE:

"THIS MAP IDENTIFIES THE LOCATION OF THE WATER RIGHT ONLY AND IS NOT INTENDED TO PROVIDE DIMENSIONS OR LOCATE PROPERTY OWNERSHIP LINES."

W.O. #6780