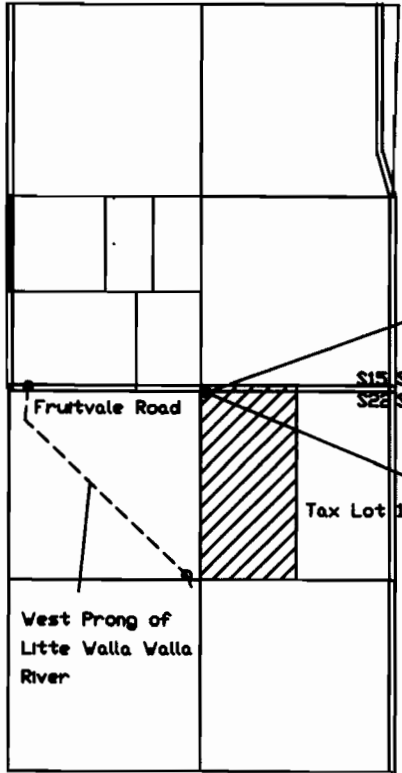
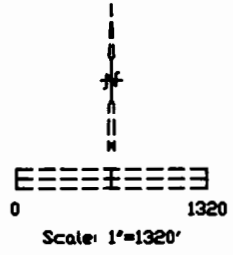


FINAL PROOF SURVEY

T.6N., R.35E., W.M.

1/2 Section 22

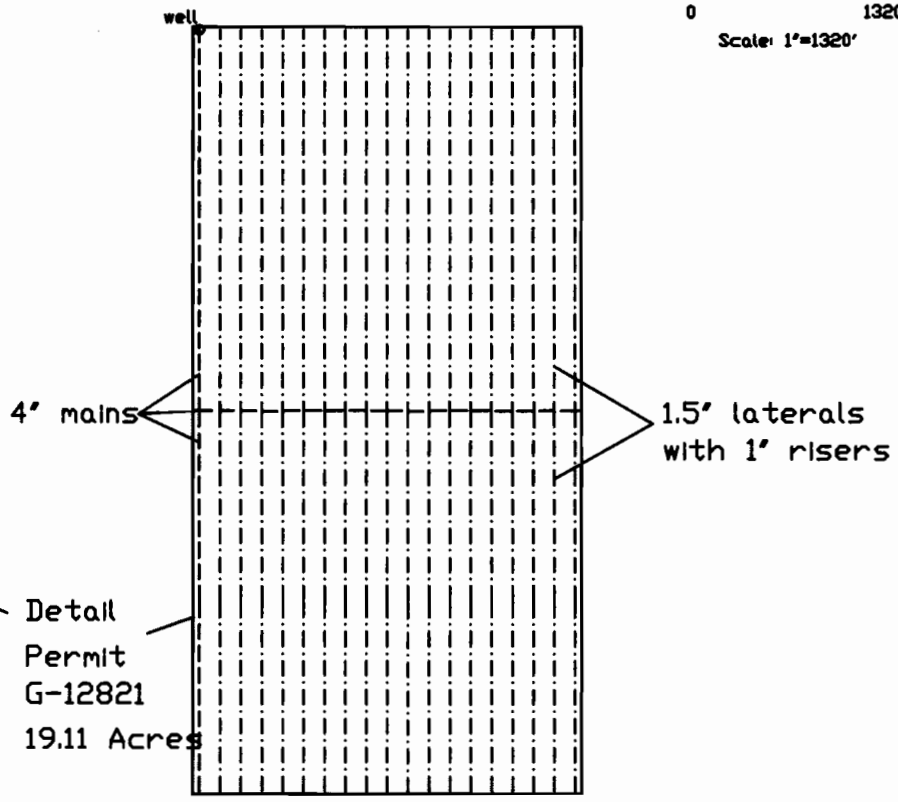


New Diversion Point Well 30' south and 1290' west of northeast corner section 22

S15 S14
S22 S23 BC

Tax Lot 100


West Prong of Little Valla Valla River



Detail
Permit G-12821
19.11 Acres

OWNER:
Mr. James Waliser
89049 Winesap Road
Milton-Freewater, OR 97862
(541) 938-3149

Survey By:
CWRE 300
(renews 6-30-99)
David Haddock
P. O. Box 1574
Pendleton, OR 97801
(541) 276-2174
November, 1998



NOTE:
The information shown on this map is solely for Water Rights purposes. The data shown does not represent ownership information.

WATER RESOURCES DEPT.
SALEM, OREGON

DEC 07 1998

RECEIVED