



AVION WATER CO, INC.

CLAIM OF BENEFICIAL USE - POINT OF APPROPRIATION

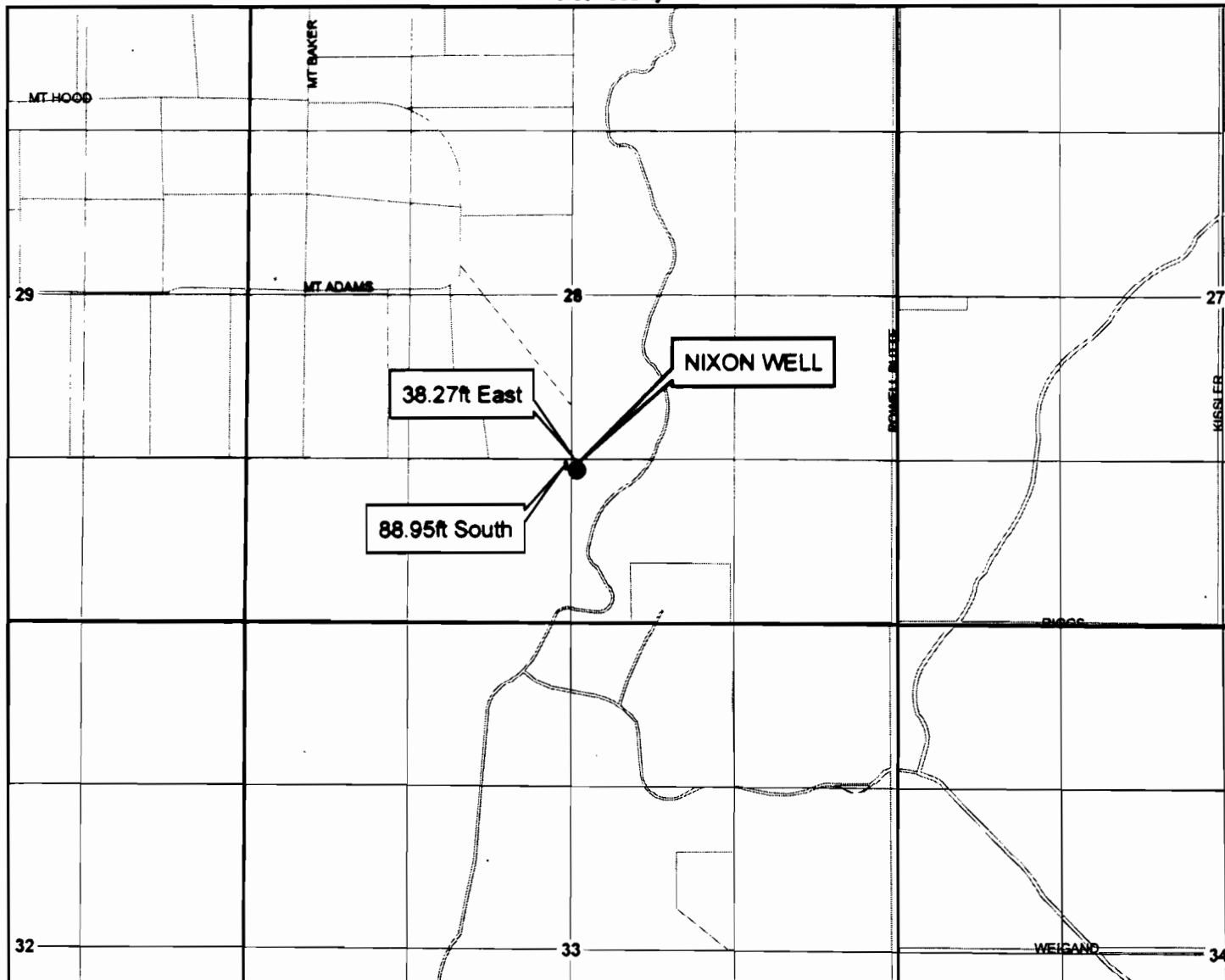
Application G-13816, Permit G-12936

Permit Amendment T-8625

Crook County

1 of 1

1514



1 inch = 1,320 feet

0 330 660 1,320
 Feet

DRAWN BY: TANNER LEMMON
 AVION WATER GIS DEPARTMENT
 November, 2010

DISCLAIMER:


This map was prepared for the purpose of identifying the location of water rights only and is not intended to provide legal dimensions or locations of property ownership lines.

● Point of Appropriation

WELL DESCRIPTION

NIXON WELL -

SW 1/4, SE 1/4 of
 Section 28, T 15 S, R 14 E,
 WM - 88.95' South and 38.27'
 East from the NW corner of the
 SW 1/4 of the SE 1/4 of Section 28
 Tax Lot - 1514280000201



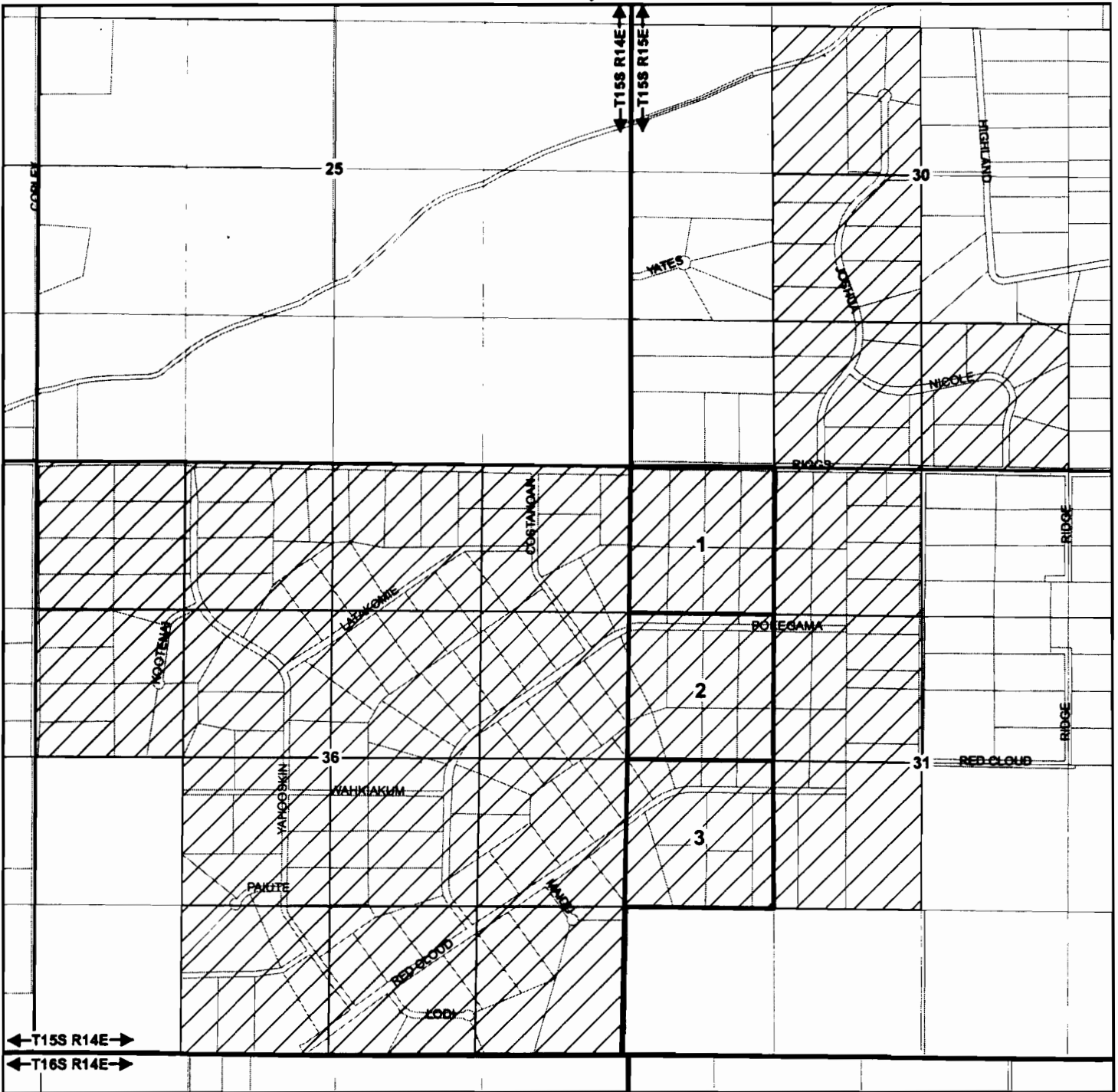
EXPIRES: 12/31/2011

NOTES

Measuring devices:
 Temporary meter hook-up in a vault
 near the well head.

Base Layer:
 Crook County Taxlot Shapefile
 Projected Coordinate System :
 NAD 1983 StatePlane Oregon South
 Geographic Coordinate System :
 GCS North American 1983

AVION WATER CO, INC.
CLAIM OF BENEFICIAL USE - PLACE OF USE
 Application G-13616, Permit G-12936
 Permit Amendment T-9525
 Crook County



1 inch = 1,320 feet
 0 330 660 1,320
 Feet

DRAWN BY: TANNER LEMMON
 AVION WATER GIS DEPARTMENT
 November, 2010

DISCLAIMER:
 This map was prepared for the purpose of identifying the location of water rights only and is not intended to provide legal dimensions or locations of property ownership lines.

	PLACE OF USE
	GOVERNMENT LOTS

Certified Water Rights Examiner
 #78208WRE
Bruce Brody-Heine
 Bruce Brody-Heine
 June 29, 2007
 STATE OF OREGON

EXPIRES: 12/31/2011