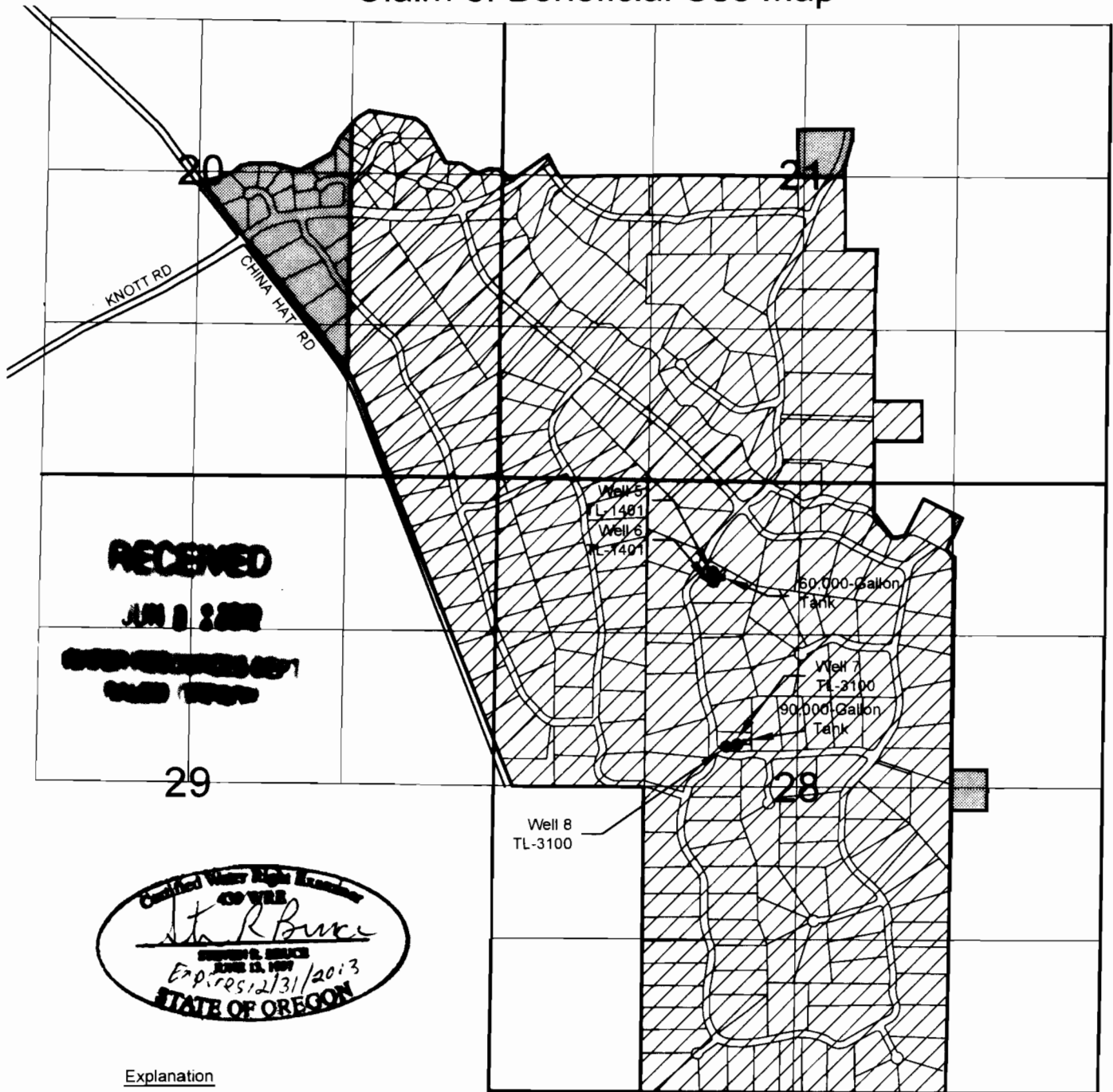





T18S, R12E, W.M.  
 Permit G-11323, Application G-11983  
 Deschutes County, OR  
 Claim of Beneficial Use Map



**RECEIVED**  
 JUN 8 2012  
 DESCHUTES COUNTY  
 WATER DIVISION

*John R. Bruce*  
 Certified Water Right Examiner  
 STATE OF OREGON  
 Expires 12/31/2013

- Explanation**
-  - Place of Use
  -  - Lands Served Under ORS 540.510(3)
  -  - Point of Appropriation (POA)



0    660'    1320'    1980'    2640'

Scale: 1 inch = 1320 feet

**SKOOKUM**  
 WATER ASSOCIATES INC  
 P.O. Box 80174  
 Portland, OR 97280  
 (503) 319-8926

Site inspection conducted July 18-20, 2011.  
 December 8, 2011  
 Amended June 7, 2012

Well 5 located 915 feet south and 750 feet west from the N 1/4 corner of Section 28.  
 Well 6 located 990 feet south and 745 feet west from the N 1/4 corner of Section 28.  
 Well 7 located 2270 feet south and 470 feet west from the N 1/4 corner of Section 28.  
 Well 8 located 2230 feet south and 475 feet west from the N 1/4 corner of Section 28.

THIS MAP IS NOT INTENDED TO  
 PROVIDE LEGAL DIMENSIONS OR  
 LOCATIONS OF PROPERTY  
 OWNERSHIP LINES.

Figure 1