

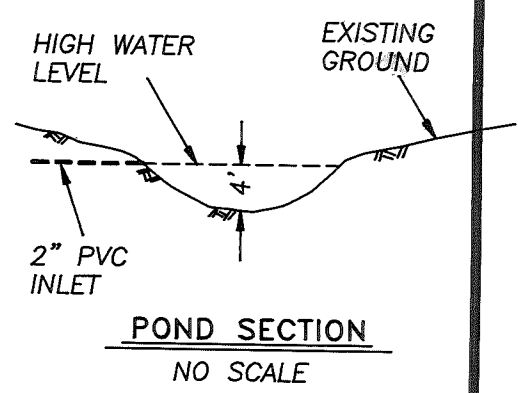
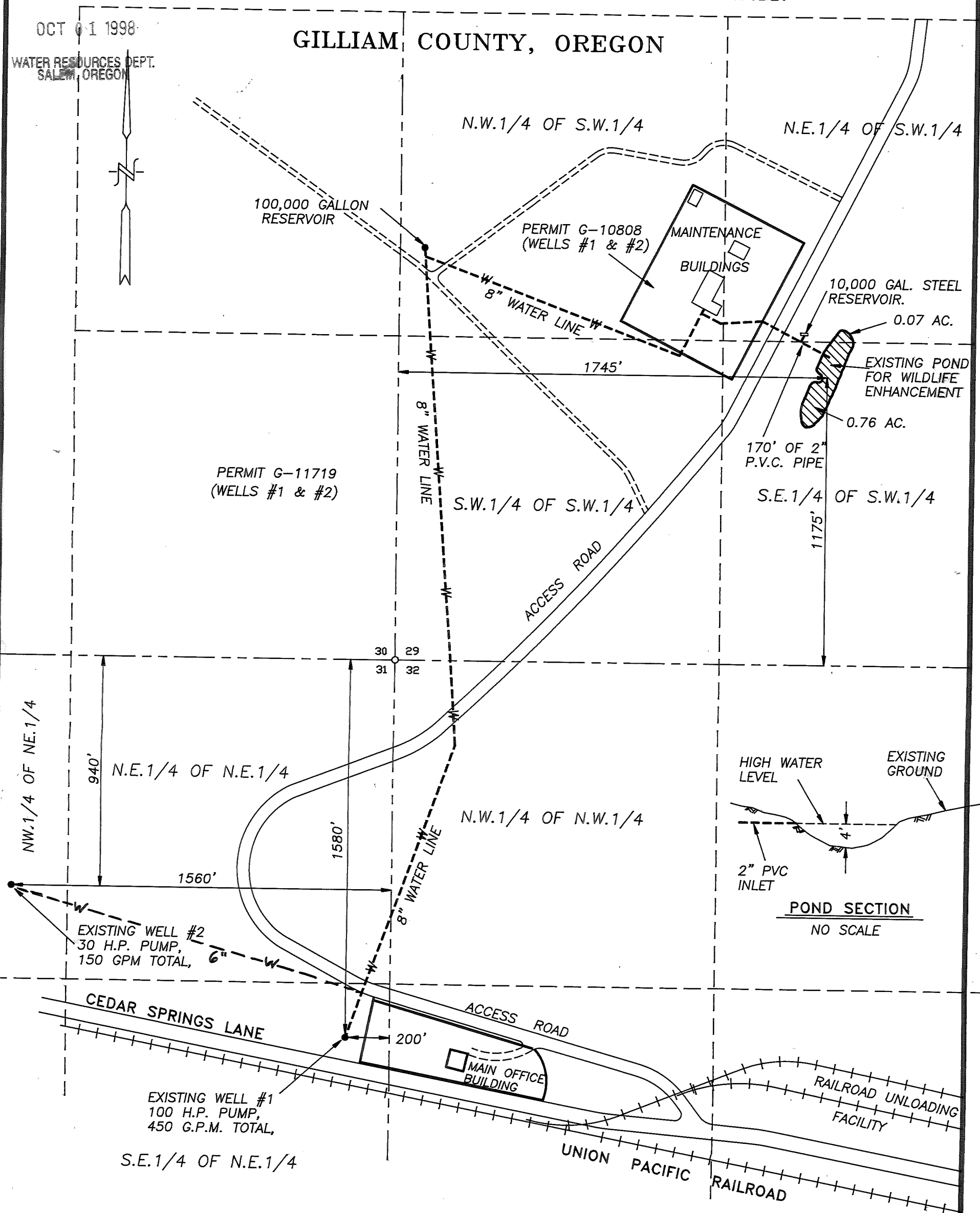
RECEIVED

SECTION 29, TWP.2 N. RANGE 21 E. W.M.

GILLIAM COUNTY, OREGON

OCT 01 1998

WATER RESOURCES DEPT.
SALEM, OREGON



FINAL PROOF SURVEY

(WATER APPROPRIATION FOR EXISTING POND)

SCALE: 1" = 400'

APPLICATION No. G-14127

PERMIT No. G-12776

IN THE NAME OF:
OREGON WASTE SYSTEMS, INC.

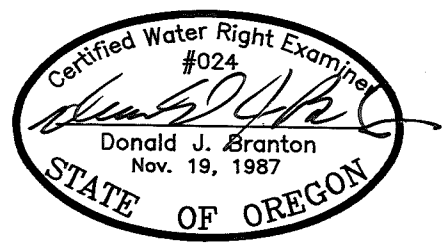
(COLUMBIA RIDGE LANDFILL & RECYCLING CENTER)

DATE: AUGUST 29, 1998

BY: TENNESON ENGINEERING CORP.
409 LINCOLN STREET,
THE DALLES, OREGON. 97058
PH. (503) 296-9177
FAX (503) 296-6657

NOTE:

"THIS MAP IDENTIFIES THE LOCATION OF THE WATER RIGHT ONLY AND IS NOT INTENDED TO PROVIDE DIMENSIONS OR LOCATE PROPERTY OWNERSHIP LINES."



EXPIRES 12/31/99