

RECEIVED

T. 3S. R1E., W.M.

JAN 31 2012

DAVID BANY

SECTION 18
CLACKAMAS COUNTY
5442 SW KRUSE ROAD
WILSONVILLE, OR 97070

WATER RESOURCES DEPT
SALEM, OREGON

P.O.U. - PLACE OF
IRRIGATION USE
WATER USE ACREAGE

SECTION 18










NE 1/4 SW 1/4 - 0.22 AC
SE 1/4 SW 1/4 - 3.88 AC
SW 1/4 SE 1/4 - 1.70 AC
TOTAL = 5.80 AC

SCALE:
1" = 400'

Certified Water Right Examiner
#372 WRE
John E. Borden
John E. Borden
May 11, 1994
STATE OF OREGON
Exp: 12/31/2013

TL 3100

LEGEND

-  P.O.U.
-  USGS GRID
-  DLC
-  TAXLOT LINE
-  ROADWAY
-  WATER
-  PIPING
-  WELL (P.O.A.)
-  SECTION CORNER

Survey

AGRICULTURE AND IRRIGATION
USE UNDER
Application No. G-16556,
Permit No. G-16065
In The Name Of
DAVID BANY
for
Irrigation from Wells in the
Willamette River Basin
Surveyed October 27, 2011,
by John E. Borden

NOTES:

- ALL PIPE IS 2-INCH PVC
- PERMIT G-16045 REFERENCES THE COORDINATES OF ALL WELLS TO THE SW CORNER OF SECTION 18. TO KEEP THE MAP TO A REASONABLE SCALE, THE SE CORNER MINKLER DLC 48 IS USED. IT IS 130 FEET SOUTH AND 1442 FEET EAST OF THE SW COR SEC 18.
- WELL #1 IS 771 FT NORTH AND 1352 FT EAST FROM THE SE CORNER MINKLER DLC 48.
- WELL #2 IS 699 FT NORTH AND 1499 FT EAST FROM THE SE CORNER MINKLER DLC 48.
- WELL #3 IS 1079 FT NORTH AND 1194 FT EAST FROM THE SE CORNER MINKLER DLC 48.
- WELL #4 IS 1442 FT NORTH AND 1106 FT EAST FROM THE SE CORNER MINKLER DLC 48.

KRUSE ROAD (CR 2359)

NE COR
MINKLER
DLC 48

60TH AVE

NESW

SESW

SWSE

Stream

EAST LINE DLC 48

SE COR
MINKLER
DLC 48

GLO MEANDER LINE

Willamette River

PREPARATION OF THIS MAP IS FOR
THE PURPOSE OF IDENTIFYING THE
LOCATION OF THE WATER RIGHT
ONLY THERE IS NO INTENT TO
PROVIDE DIMENSIONS OR LOCATION
OF PROPERTY OWNERSHIP LINES.

JOHN BORDEN CONSULTING

5597 RIVER STREET
WEST LINN, OR. 97068
503-723-4257

Bany Water Right

FILE PATH & NAME: J3/D:/BANY/BANY_COBU_010512.DWG