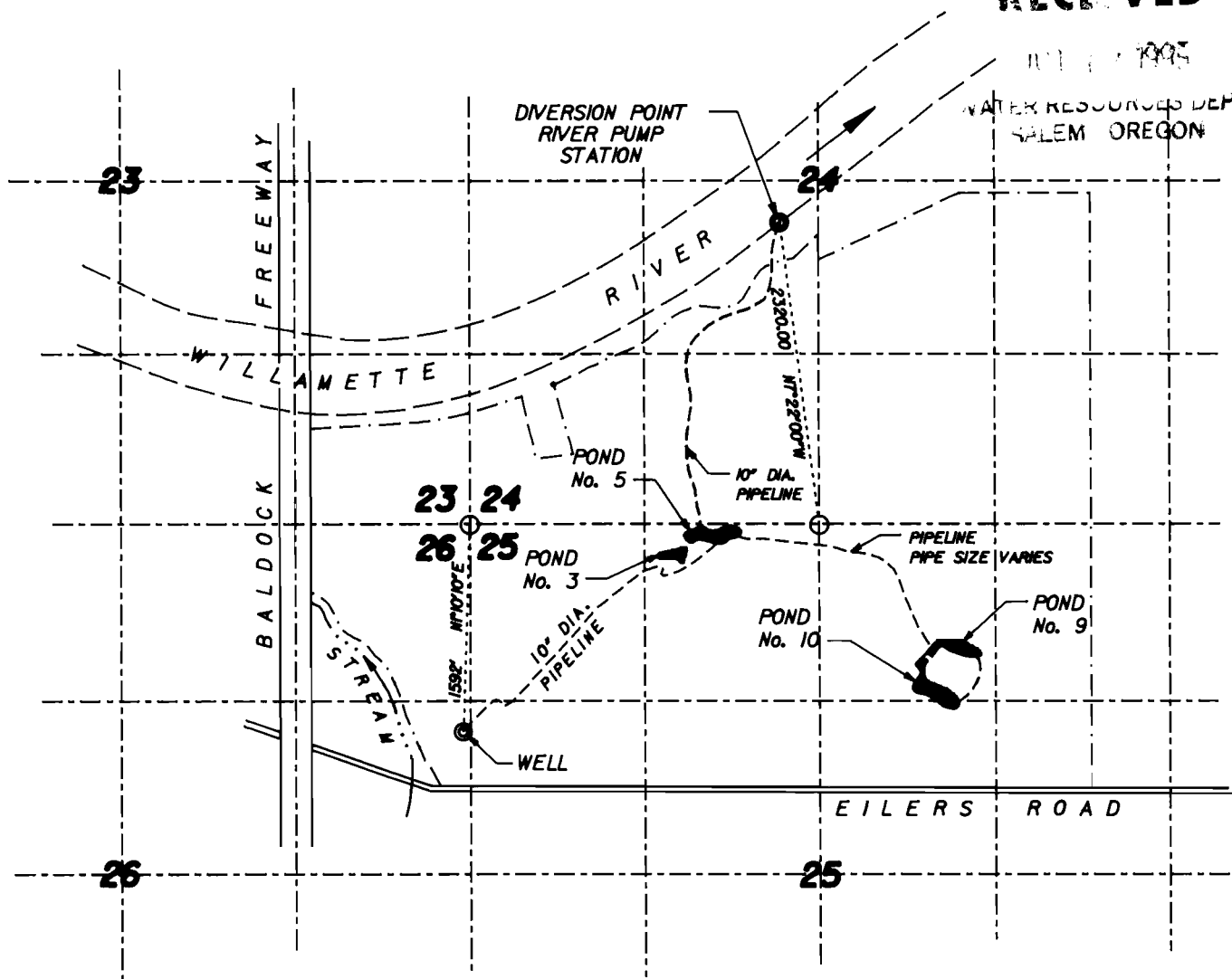


RECEIVED

NOV 17 1995

WATER RESOURCES DEPT.
SALEM OREGON

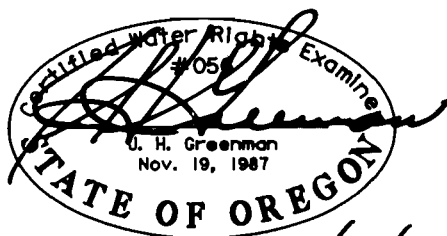


This drawing is an exhibit for a Final Proof Survey. It is not a Land Survey. Property lines and/or other lines of occupation shown hereon are not represented by the undersigned to meet accuracy standards of Land Surveys.



SCALE: 4" = 1 MILE

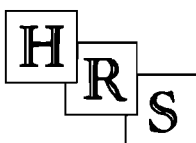
SECTIONS 24, 25 & 26, T.3S., R.1W., W.M. CLACKAMAS COUNTY, OREGON



95/10/13

Application No. **R-70105**

Permit No. **R-11460**



**HANER, ROSS &
SPORSEEN, INC.**

15 S.E. 82ND DRIVE
GLADSTONE, OREGON 97027

FINAL PROOF SURVEY

IN NAME OF

CHARBONNEAU GOLF CLUB, INC.

612G

9/19/95 efr c:\uam\dgm\612g