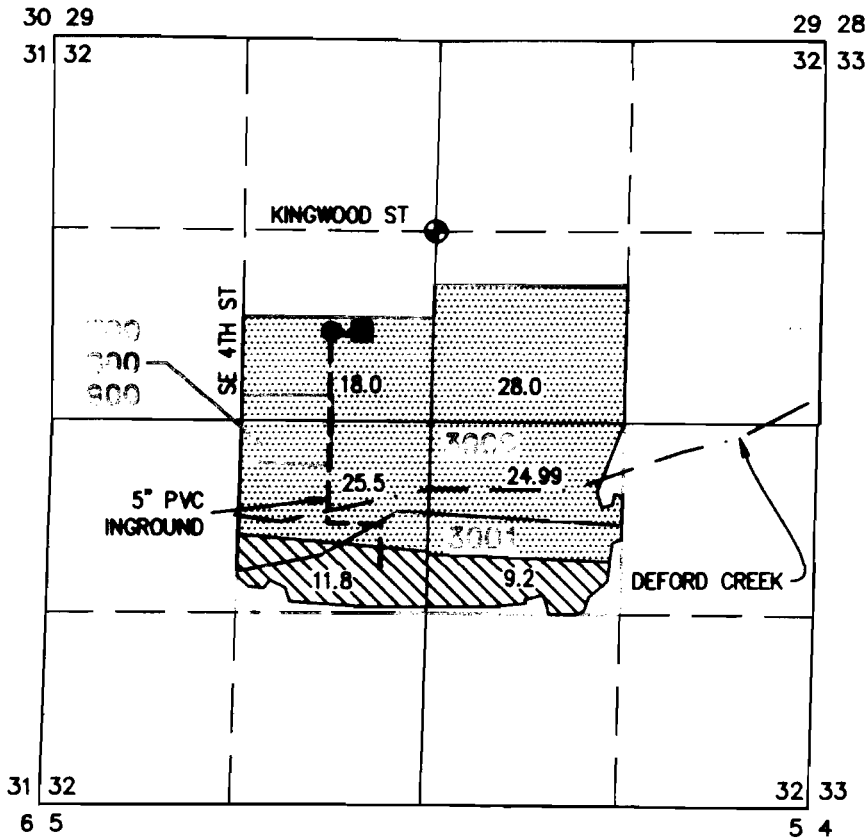


FINAL PROOF MAP

TO ADD A POINT OF APPROPRIATION
PER ORDER T-7318
FOR PIONEER TRUST BANK

TOWNSHIP 9 SOUTH, RANGE 3 EAST, SECTION 32, W.M. TAX LOTS: 700, 800, 900,
3000 AND 3001
ALL IN LINN COUNTY, OREGON




RECEIVED

JAN 03 2011

WATER RESOURCES DEPT
SALEM, OREGON


"THIS MAP IS FOR THE PURPOSE
OF LOCATING A WATER RIGHT ONLY
AND HAS NO INTENT TO PROVIDE
LEGAL DIMENSIONS OR THE
LOCATION OF PROPERTY LINES"



RENEWAL DATE: 12/31/2012

⊕ NORTH-CENTER SIXTEENTH CORNER
SECTION 32, T9S R3E, W.M.

- **EXISTING WELLS**
WELLS LOCATED IN THE SE 1/4 NW 1/4 SECTION 32
WELL 1 (G-4967) IS 710 SOUTH AND 740 FEET WEST FROM
THE N-C $\frac{1}{16}$ CORNER OF SECTION 32
WELL 2 (G-6332) IS 710 SOUTH AND 720 WEST FROM THE
N-C $\frac{1}{16}$ CORNER OF SECTION 32
- **ADDITIONAL WELL**
WELL 3 LOCATED IN THE SE 1/4 NW 1/4 SECTION 32
AND LOCATED 710 SOUTH AND 547 FEET WEST FROM THE
N-C $\frac{1}{16}$ CORNER OF SECTION 32

 96.49 SUPPLEMENTAL ACRES FROM
G-4967 (45176) AND G-6332 (56804)
REMAIN, AS SHOWN.

 21.0 PRIMARY ACRES FROM G-6332
(56804) REMAIN, AS SHOWN.

PRIMARY IRRIGATION FOR G-4967 (45176) AND
G-6332 (56804) IS FROM 78.49 ACRES OF S-35810
(45180) AND 18.0 ACRES OF S-29151 (33948).

PREPARED FOR:

PIONEER TRUST BANK
P.O. BOX 2305
SALEM, OR 97308

PREPARED BY:



ALL POINTS ENGINEERING AND SURVEYING, INC.
P.O. BOX 767 (CRR) TERREBONNE, OR 97760
(541) 548-5833
www.APEandS.com