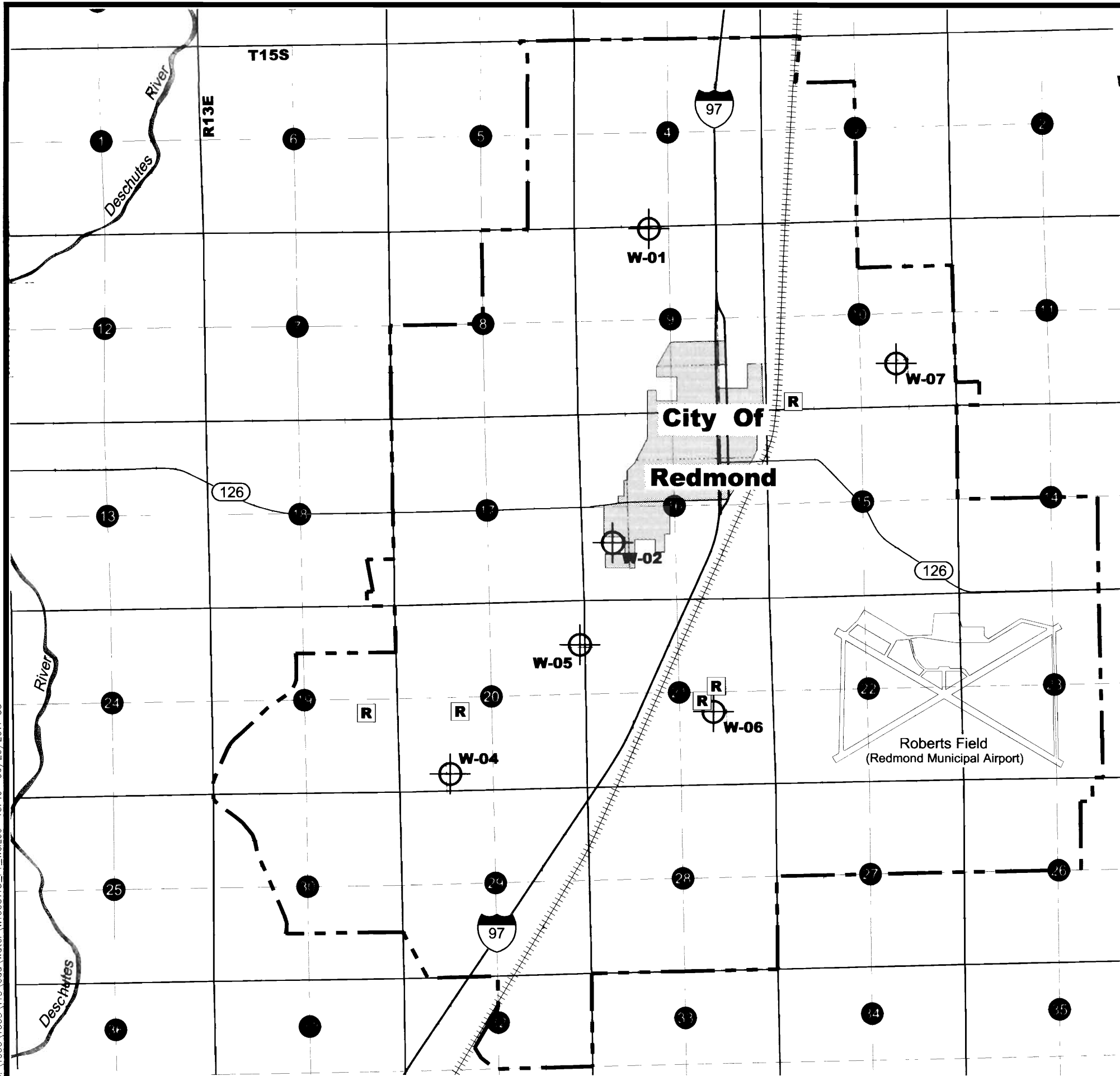


0617

JUN 03 2011

G:\1000\1003\115\Cad\Water\W1003115_F1_WellLoc 15:49 09/29/2011 SS




Explanation

- Place Of Use For Water Right Permit T-10576, City Of Redmond City Limits
- Location of City Well and Designation
- Approximate Location of Reservoir

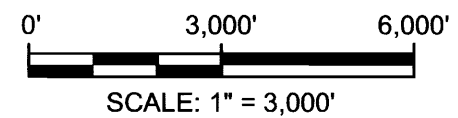
City Well Location

| Well # | Location |
|--------|--|
| W-01 | T15S, R13E, W.M., Section 9, NE 1/4 - NW 1/4 ; South 89° 49' West and 532.67' from the N 1/4 Corner of Section 9 |
| W-02 | T15S, R13E, W.M., Section 16, NW 1/4 - SW 1/4 ; 990' South & 660' East from the W 1/4 Corner of Section 16 |
| W-04 | T15S, R13E, W.M., Section 20, SE 1/4 - SW 1/4 ; 520' North & 1430' East from the SW Corner of Section 20 |
| W-05 | T15S, R13E, W.M., Section 20, NE 1/4 - NE 1/4 ; 1200' South & 150' West from the NE Corner of Section 20 |
| W-06 | T15S, R13E, W.M., Section 21, NW 1/4 - SE 1/4 ; 1950' North & 1430' West from the SE Corner of Section 21 |
| W-07 | T15S, R13E, W.M., Section 10, SW 1/4 - SE 1/4 ; 1210' North & 1640' East from the SW Corner of Section 10 |

Deschutes County, Oregon
 Township 15 South, Range 13 East, W.M.
 Sections 3, 4, 5, 8, 9, 10, 11, 14, 15, 16, 17, 18, 19, 20, 21, 22, 23, 26, 27, 28, 29, 30, & 32



EXPIRES:
 RENEWS: 12-31-2012



NOTES

1. This map was prepared for the purpose of identifying the location of water rights only and is not intended to provide legal dimensions or locations of property ownership lines.

City of Redmond Well Locations
 Claim of Beneficial Use for T-10576
 Redmond, Deschutes County, Oregon

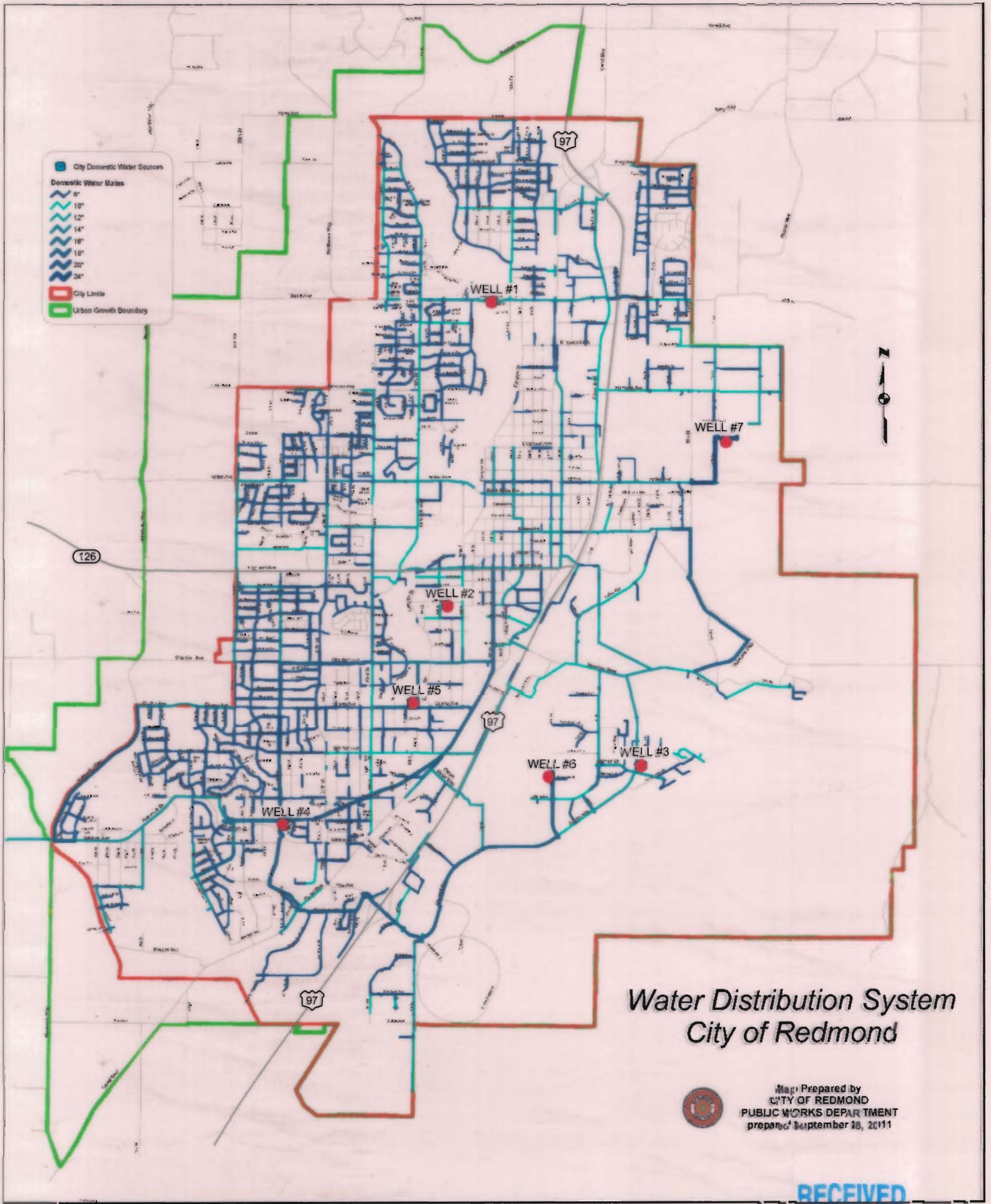


NEWTON
 CONSULTANTS INC.
 Earth, Water and Rock Specialists
 Ph: 541 504-9960
 Fax: 541 504-9961

DESIGNED BY: J. Newton
 DRAWN BY: S. Schenck
 DATE: Sept 2011
 PROJECT NO: 1003-115
 FIGURE 1

COBU MAP # 0617 1 OF 2

0617



Water Distribution System City of Redmond




Map Prepared by
CITY OF REDMOND
PUBLIC WORKS DEPARTMENT
prepared September 28, 2011

RECEIVED

OCT 03 2011

WATER RESOURCES DEPT
SALEM, OREGON




SCALE: 1" = 3,000'

NOTES

This map was prepared for the purpose of identifying the location of water rights only and is not intended to provide legal dimensions or locations of property ownership lines.

Deschutes County, Oregon
Township 15 South, Range 13 East, W.M.
Sections 3, 4, 5, 8, 9, 10, 11, 14, 15, 16, 17, 18,
19, 20, 21, 22, 23, 26, 27, 28, 29, 30, & 32



EXPIRES:
RENEWS: 12-31-2012

NEWTON
CONSULTANTS INC.
Earth, Water and Rock Specialists
Ph: 541 504-8960 Fax: 541 504-8967

Distribution System Features Map
Claim of Beneficial Use for T-10576
Redmond, Deschutes County, Oregon

| | | | | |
|---------------------------|-------------------------|--------------------|-------------------------|-------------|
| DESIGNED BY: J. Newton | DRAWN BY: S. Schenck | DATE Sep. 20 11 | PROJECT NO. 1003-115 | FIGURE 2 |
|---------------------------|-------------------------|--------------------|-------------------------|-------------|

COBU MAP # 0617 2 of 2