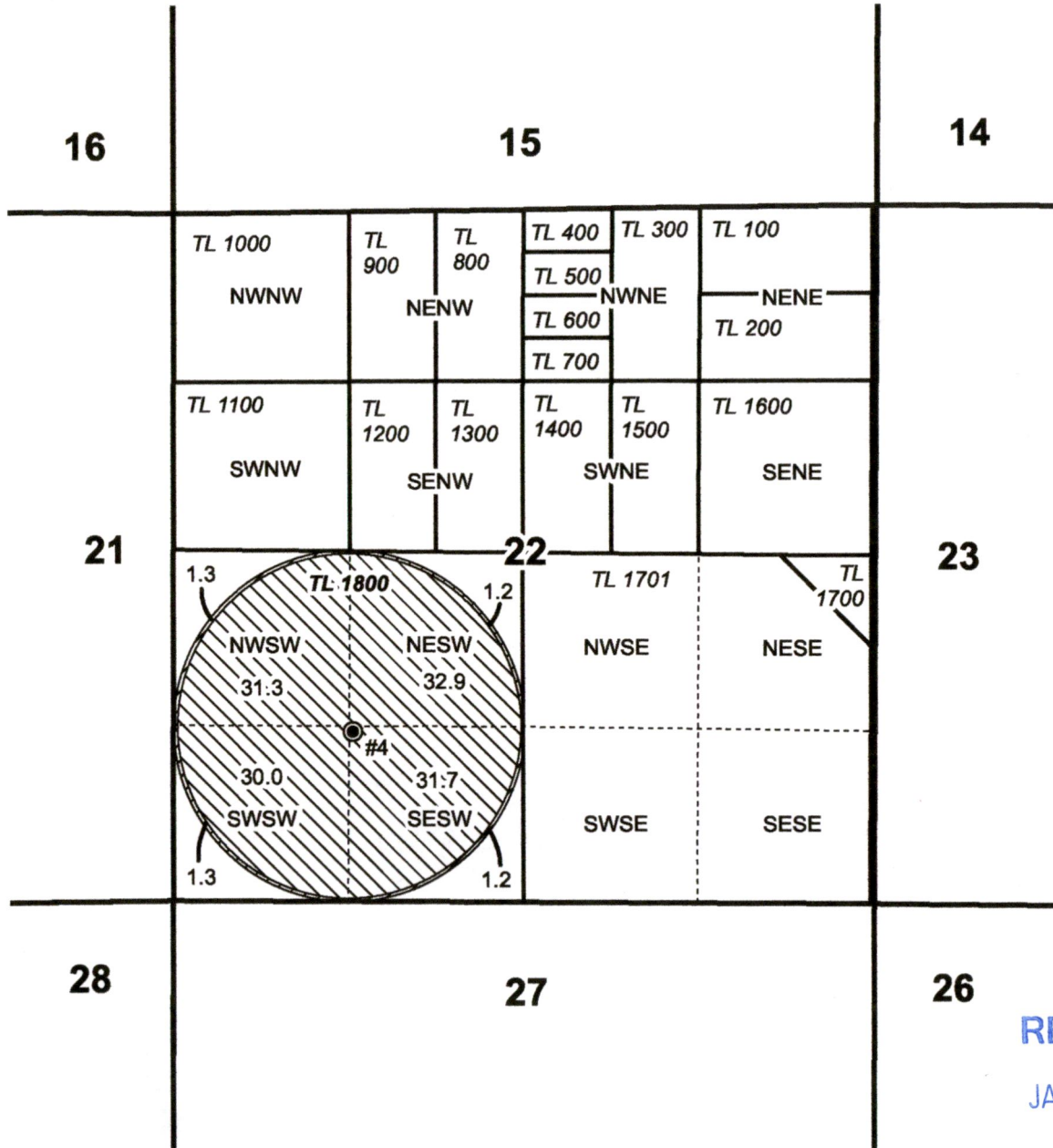
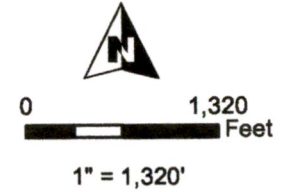


**T27S R17E, WM,
LAKE COUNTY, OR**



- Well #4
- POU IR "OFF" C-81514 (Priority 2-20-1975)
- POU IR "REMAINING" C-81514 (Priority 2-20-1975)
- Section
- Quarter Quarter
- Tax Lot

Well #4 Location:
1300' N, 1310' W of the S 1/4 Cor Sec 22

RECEIVED
JAN 19 2022
OWRD



RENEWAL DATE 12/31/2020



**TRANSFER "OFF" MAP
Warkentin Ranch**

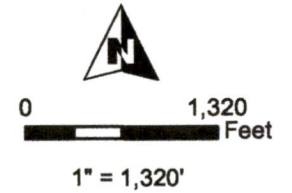
Certificate 81514

Date: 12/11/2020

This map is not intended
to provide legal dimensions
or locations of property
ownership lines.

WATER RIGHT SERVICES, LLC
PO BOX 1830, BEND, OR 97709
WWW.OREGONWATER.US CCB # 197121
johnshort@usa.com 541-389-2837

**T27S R17E, WM,
LAKE COUNTY, OR**




- Well #5
- Pipeline
- POU IR "OFF" C-87757 (Priority 7-10-1980)
- POU IR "REMAINING" C-87757 (Priority 7-10-1980)
- Section
- Quarter Quarter
- Tax Lot

Well #5 (LAKE 1033) Location:
80' N, 40' E of the S 1/4 Cor Sec 21

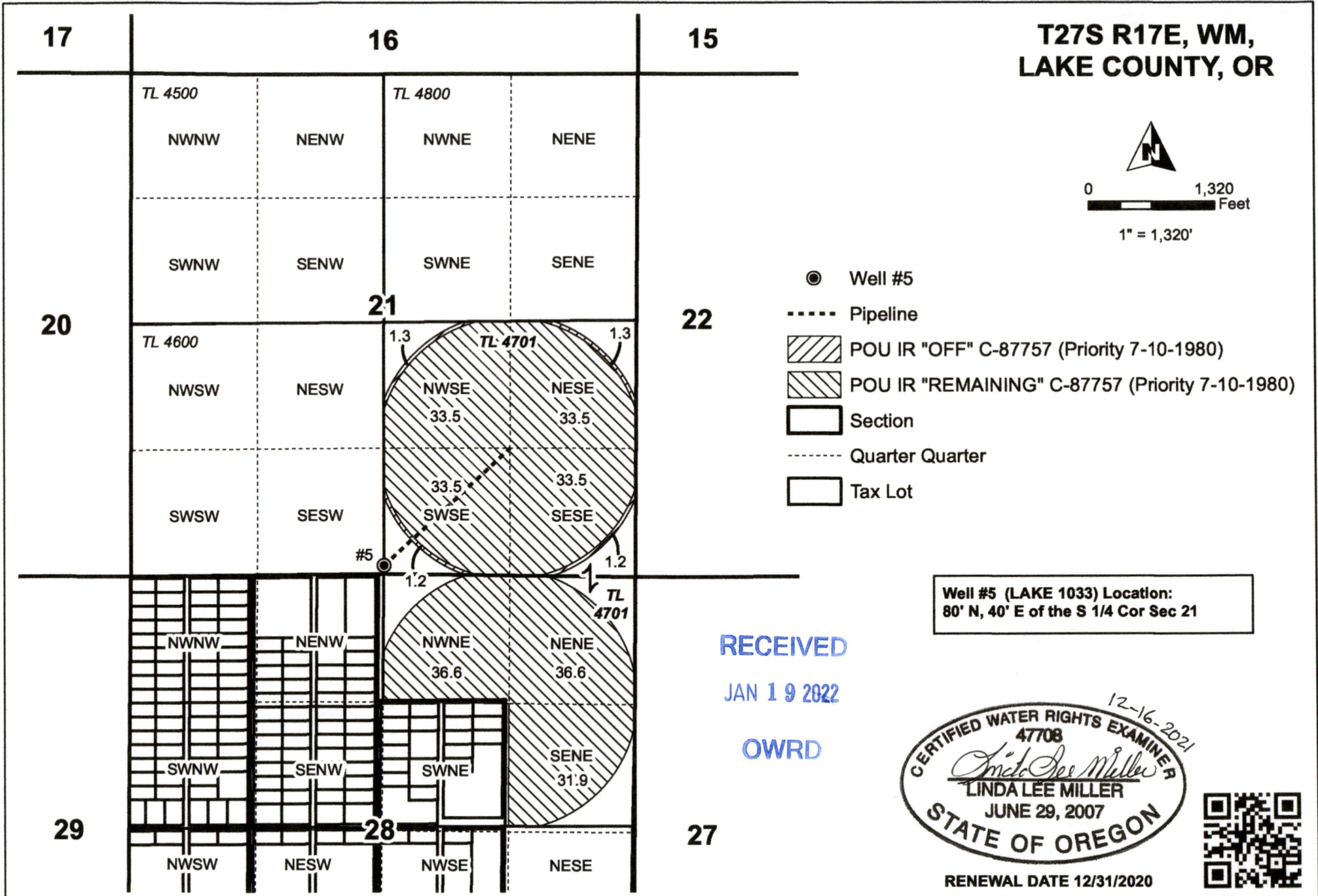
RECEIVED

JAN 19 2022

OWRD



RENEWAL DATE 12/31/2020



**TRANSFER "OFF" MAP
Warkentin Ranch**





Certificate 87757

Date: 12/11/2020


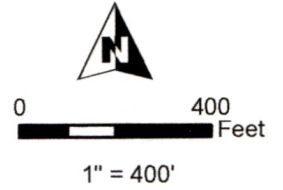
This map is not intended
to provide legal dimensions
or locations of property
ownership lines.

WATER RIGHT SERVICES, LLC
PO BOX 1830, BEND, OR 97709
WWW.OREGONWATER.US CCB # 197121
johnshort@usa.com 541-389-2837

**T26S R18E, WM,
LAKE COUNTY, OR**

- Well
- Pipeline
-  POU IR "ON" C-81514 (Priority 2-20-1975)
-  POU IR "ON" C-87757 (Priority 7-10-1980)
-  Section
- Quarter Quarter
-  Tax Lot

Well Locations:
Well #1 (LAKE 654):
 1380 N, 1270' E of the SW Cor Sec 8
Well #2 (LAKE 51699/L-68774):
 340' S, 1280' W of E 1/4 Cor Sec 7
Well #3 (Proposed):
 610' S, 880' W of E 1/4 Cor Sec 7



RENEWAL DATE 12/31/2020

**TRANSFER "ON" MAP
Warkentin Ranch**

Certificates 81514 & 87757

Date: 12/11/2020

This map is not intended
to provide legal dimensions
or locations of property
ownership lines.

WATER RIGHT SERVICES, LLC


PO BOX 1830, BEND, OR 97709

WWW.OREGONWATER.US CCB # 197121

johnshort@usa.com

541-389-2837

T27S R17E, WM,
LAKE COUNTY, OR



RECEIVED

JAN 19 2022

2020 ESRI "OregonAerial2020" Imagery

OWRD