






T6N 33 34
T5N 4 3

RECEIVED
MAY 18 1993
STATE OF OREGON

- 
Authorized POA
 Authorized POA is basalt groundwater well located 955 feet S and 970 feet E from W/4 Corner of S34. Well Logs UMAT 6053 and UMAT 6366. Flowmeter at same location.
- 
Conveyance
 Water conveyed with 3-inch PVC mainline (buried) and applied to grass hay with brass impact sprinklers on aluminum handline.
- 
Perfected POU
 Water beneficially used for irrigation of 16.18 acres in the NW/4 of SW/4 of Section 34, T6N, R35E, WM.
- 
Un-Perfected POU
 Beneficial use of water under Permit G-13451 on 8.59 acres (Tax Lot 800) to be perfected separately.

T6N, R35E, S34, WM
Umatilla County



1 inch = 400 feet

The purpose of this map is to identify the location of a water right. It is not intended to provide information regarding the location of property ownership boundary lines.

FOUNTAINHEAD
1204 Alvarado Terrace
Walla Walla, WA 99362
(509) 529-2646 phone

Certified Water Right Examiner
358
John S. Warinner
John S. Warinner
May 18, 1993
STATE OF OREGON

CLAIM OF BENEFICIAL USE
App G-14112 Permit G-13451

in the name of
NITA STOCKE

Revised 06 JUL 2009