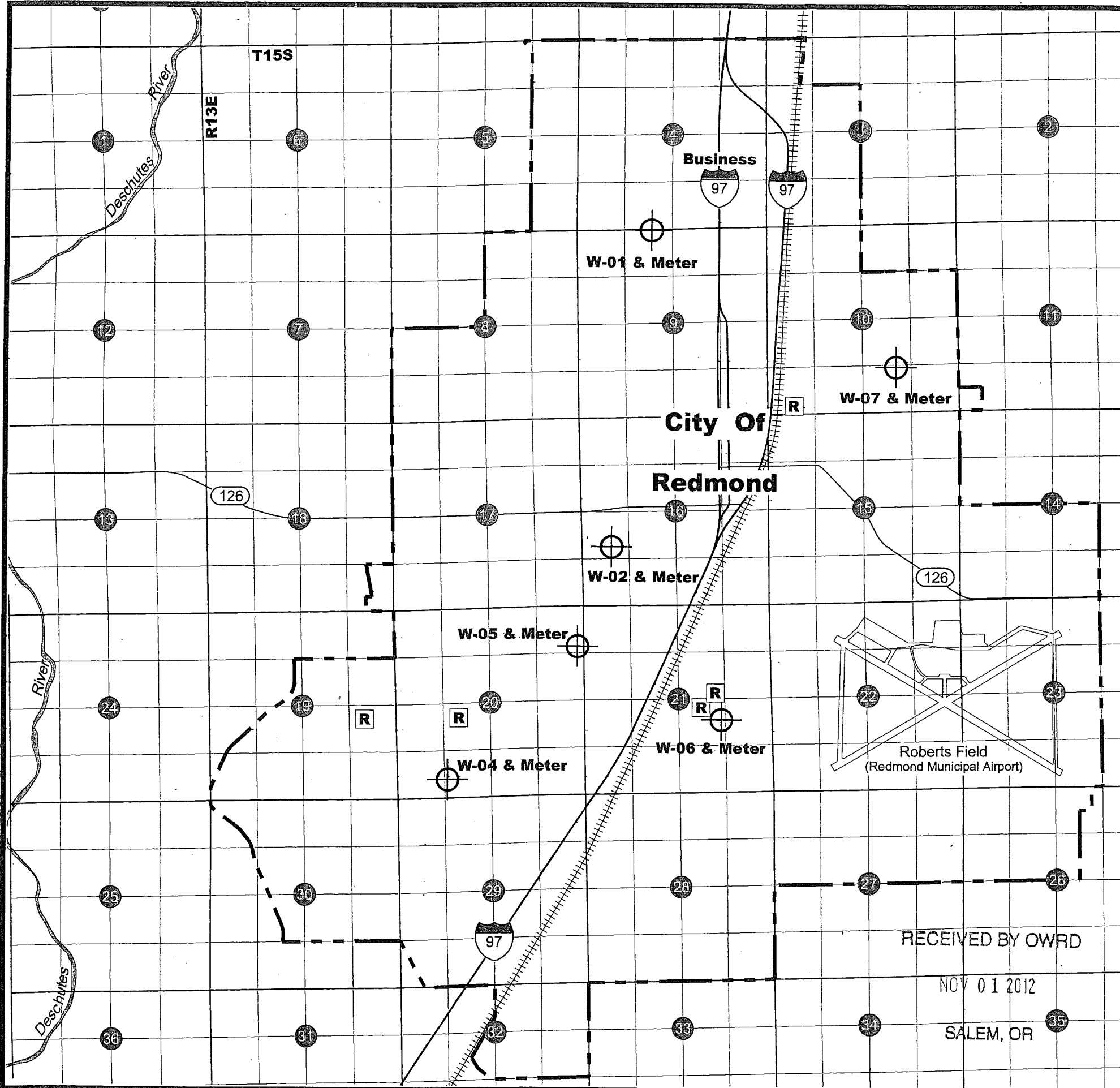


COBU mpt#0659

G:\1000\1003\115\Cad\Water\W003115_F1_Well.oc 09:37 10/17/2012 SS



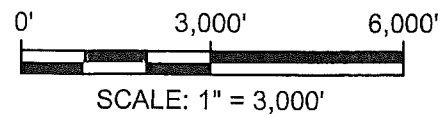
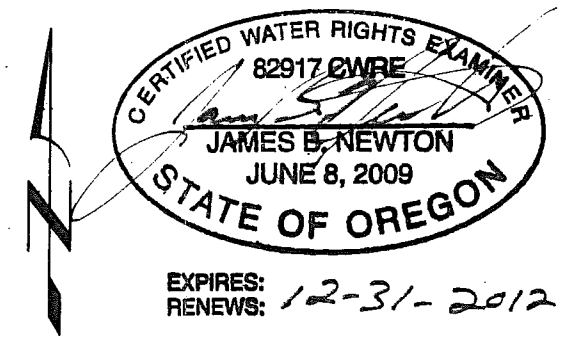
Explanation

- Place Of Use For Water Right Permit G-12401, City Of Redmond City Limits
- Location of City Well and Designation
- Approximate Location of Reservoir

City Well Location

Well #	Location
W-01	T15S, R13E, W.M., Section 9, NE 1/4 - NW 1/4 ; 570' West & 36' South' from the N 1/4 Corner of Section 9
W-02	T15S, R13E, W.M., Section 16, NW 1/4 - SW 1/4 ; 951' South & 850' East from the W 1/4 Corner of Section 16 .
W-04	T15S, R13E, W.M., Section 20, SE 1/4 - SW 1/4 ; 550' North & 1379' East from the SW Corner of Section 20
W-05	T15S, R13E, W.M., Section 20, NE 1/4 - NE 1/4 ; 1121' South & 158' West from the NE Corner of Section 20
W-06	T15S, R13E, W.M., Section 21, NW 1/4 - SE 1/4 ; 1967' North & 1482' West from the SE Corner of Section 21
W-07	T15S, R13E, W.M., Section 10, SW 1/4 - SE 1/4 ; 1194' North & 1772' West from the SE Corner of Section 10

Deschutes County, Oregon
 Township 15 South, Range 13 East, W.M.
 Sections 3, 4, 5, 8, 9, 10, 11, 14, 15, 16, 17, 18,
 19, 20, 21, 22, 23, 26, 27, 28, 29, 30, & 32



RECEIVED BY OWRD
 NOV 01 2012
 SALEM, OR

NOTES

1. This map was prepared for the purpose of identifying the location of water rights only and is not intended to provide legal dimensions or locations of property ownership lines.

City of Redmond Well Locations
 Claim of Beneficial Use for Permit G-12401
 Redmond, Deschutes County, Oregon

NEWTON
CONSULTANTS INC.
 Earth, Water and Rock Specialists
 Ph: 541 504-9980 Fax: 541 504-9981