

RECEIVED

JUL 17 1998

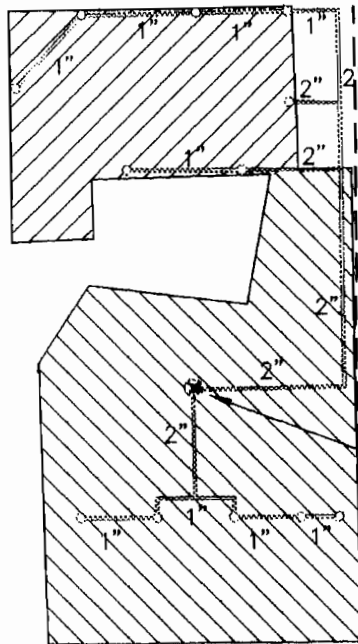
WATER RESOURCES DEP
SALEM, OREGON

FINAL PROOF SURVEY AND CLAIM OF BENEFICIAL USE

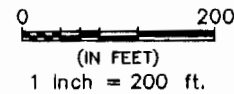
LOCATED IN
SE 1/4, SW 1/4, SECTION 31, T.2N., R.33E., W.M.
UMATILLA COUNTY, OREGON

JACK R. AND MILNE R.
PURCHASE

TRANSFER APPLICATION
T-7536 COVERING A
PORTION OF CERTIFICATE
49294 PERFECTED UNDER
PERMIT G-6428. SPECIAL
ORDER VOLUME 51,
PAGE 564, APPROVING
CHANGE IN POINT OF
APPROPRIATION.



GRAPHIC SCALE



SE 1/4
SW 1/4
S31

SW 1/4
SE 1/4
S31

LEGEND

AREA UNDER IRRIGATION: 3.01 ACRE

WATER PLACED FOR: 1.30 ACRE
DUST ABATEMENT

⊙ RISER

⊗ WELL

----- BURIED DISTRIBUTION LINE
(2" & 1" AS NOTED)

--- 1/16th SECTION LINE

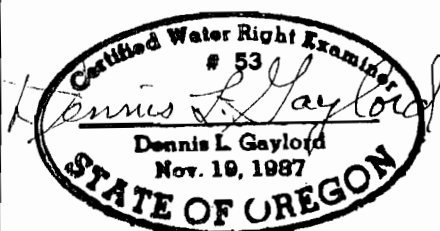
LOCATION OF WELL

WITHIN SE 1/4, SW 1/4
SEC. 31, T.2N., R.33E.
912' NORTH AND 184'
WEST OF 1/4 $\frac{S31}{S6}$
T.1 & 2N., R.33E.

⊙ ← 1/4 $\frac{S31}{S6}$ T.2N.
T.1N.

This map is prepared for the
express purpose to show water
appropriation and use. It is
not intended to show or locate
property ownership lines.

©



DENNIS L. GAYLORD, CWRE
71614 S.W. LAKE DRIVE
PENDLETON, OR 97801
(541) 276-6260
July 8, 1998

DRAWN BY: H B WILLIAMS DRAFTING