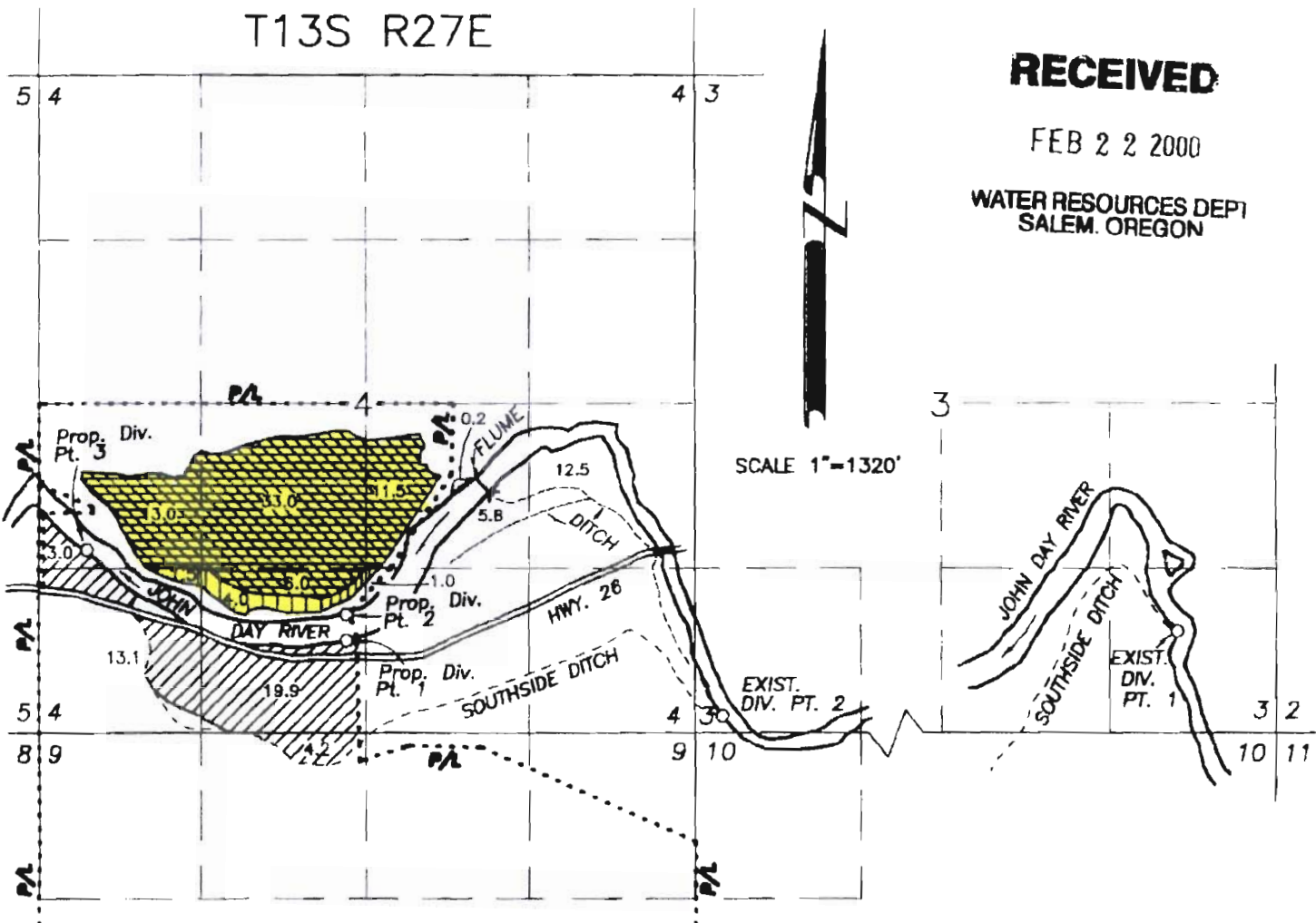


T13S R27E



RECEIVED

FEB 22 2000

WATER RESOURCES DEPT
SALEM, OREGON

SCALE 1"=1320'

Existing Div. Pt. 1 is 850' N. and 800' W. of the SE cor. Sec. 3 - C-25566
 Existing Div. Pt. 2 is 130' N. and 220' E. of the SW cor. Sec. 3 - C-25566 & C-59122
 Proposed Div. Pt. 1 is 700' N. and 2770' W. of the SE cor. Sec. 4.
 Proposed Div. Pt. 2 is 930' N. and 2800' W. of the SE cor. Sec. 4.
 Proposed Div. Pt. 3 is 1480' N. and 4860' W. of the SE cor. Sec. 4.

**APPLICATION MAP FOR
ADDITIONAL POINT OF DIVERSION**

FOR

TARA TRUST

TRANSFER NO. 7507






BY

BAGETT-GRIFFITH & BLACKMAN
 P.O. BOX 476
 JOHN DAY, OREGON 97845

JANUARY 12, 1996

REVISED: DECEMBER 29, 1999

REVISED: APRIL 6, 2001

-  C-2406 PRIMARY
-  C-25566
-  C-59122 SUPPLEMENTAL
-  C-59122 PRIMARY
-  C-2406 REMAINING RIGHT


NOTE: THE PREPARATION OF THIS MAP WAS FOR THE PURPOSE OF IDENTIFYING THE LOCATION OF THE PROPOSED WATER RIGHT AND HAS NO INTENT TO PROVIDE DIMENSIONS OR LOCATION OF PROPERTY OWNERSHIP LINES. LOCATION INFORMATION SHOWN HEREON WAS FURNISHED BY THE APPLICANT.

RECEIVED

SEP 26 2011

WATER RESOURCES DEPT
SALEM, OREGON

SHEET 1 OF 2



RECEIVED

AUG 11 2011

WATER RESOURCES DEPT
SALEM, OREGON

T 11303



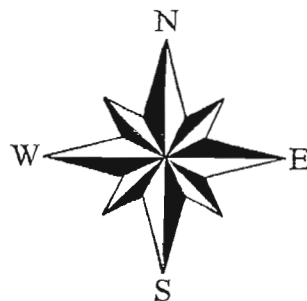
CHOUINARD INSTREAM WATER RIGHT TRANSFER

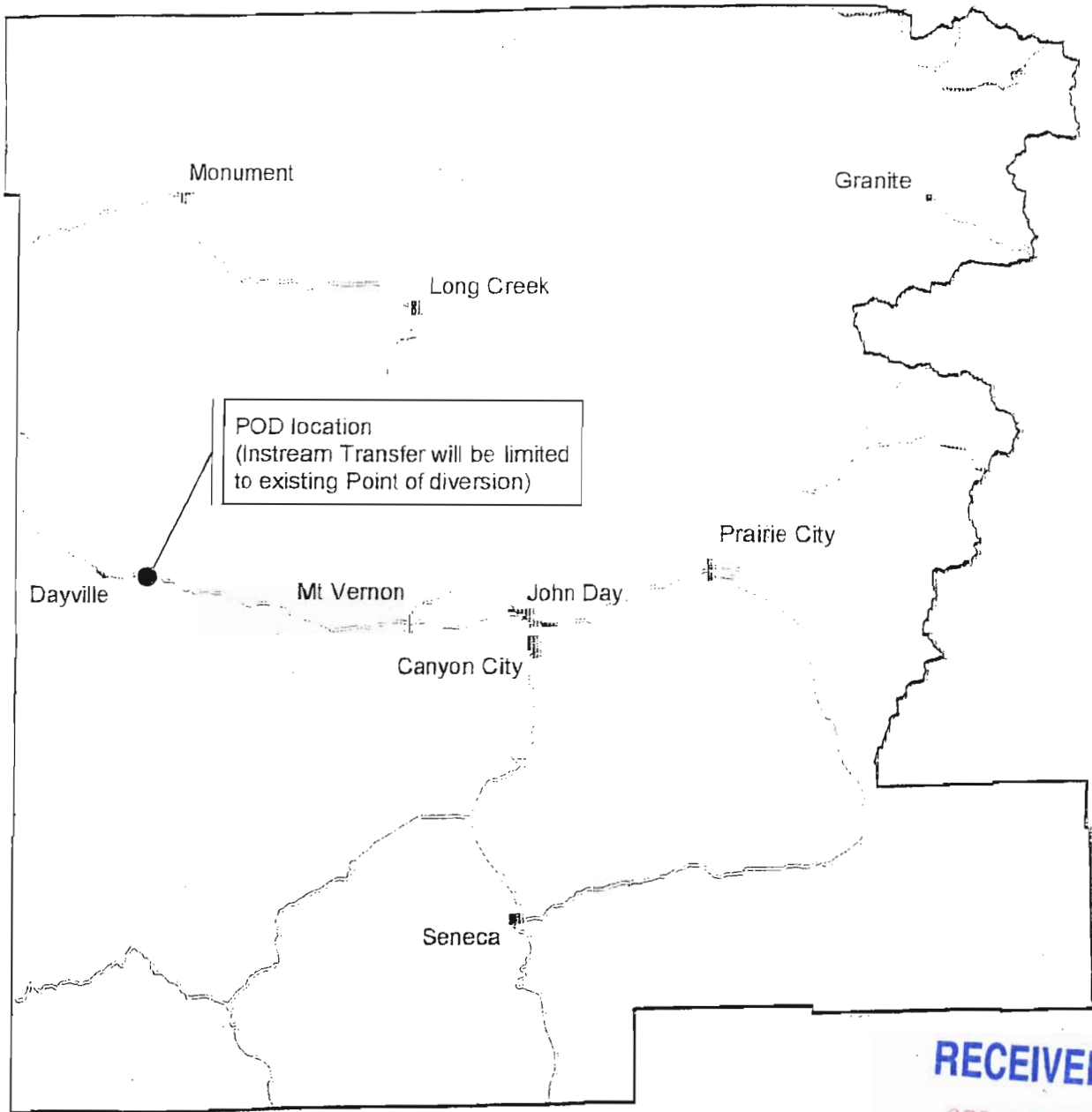
Location of Point of Diversion

T 11303


Grant Soil and Water Conservation District
 721 South Canyon Boulevard
 John Day, Oregon 97845
 Phone: (541) 575-0135 Fax: (541) 575-0646
Serving the Citizens of Grant County for over 50 Years!

RECEIVED
 AUG 1 1 2011
 WATER RESOURCES DEPT
 SALEM, OREGON






RECEIVED
 SEP 26 2011
 WATER RESOURCES DEPT
 SALEM, OREGON

CHOUINARD INSTREAM WATER RIGHT TRANSFER

Location of Point of Diversion

T 11303

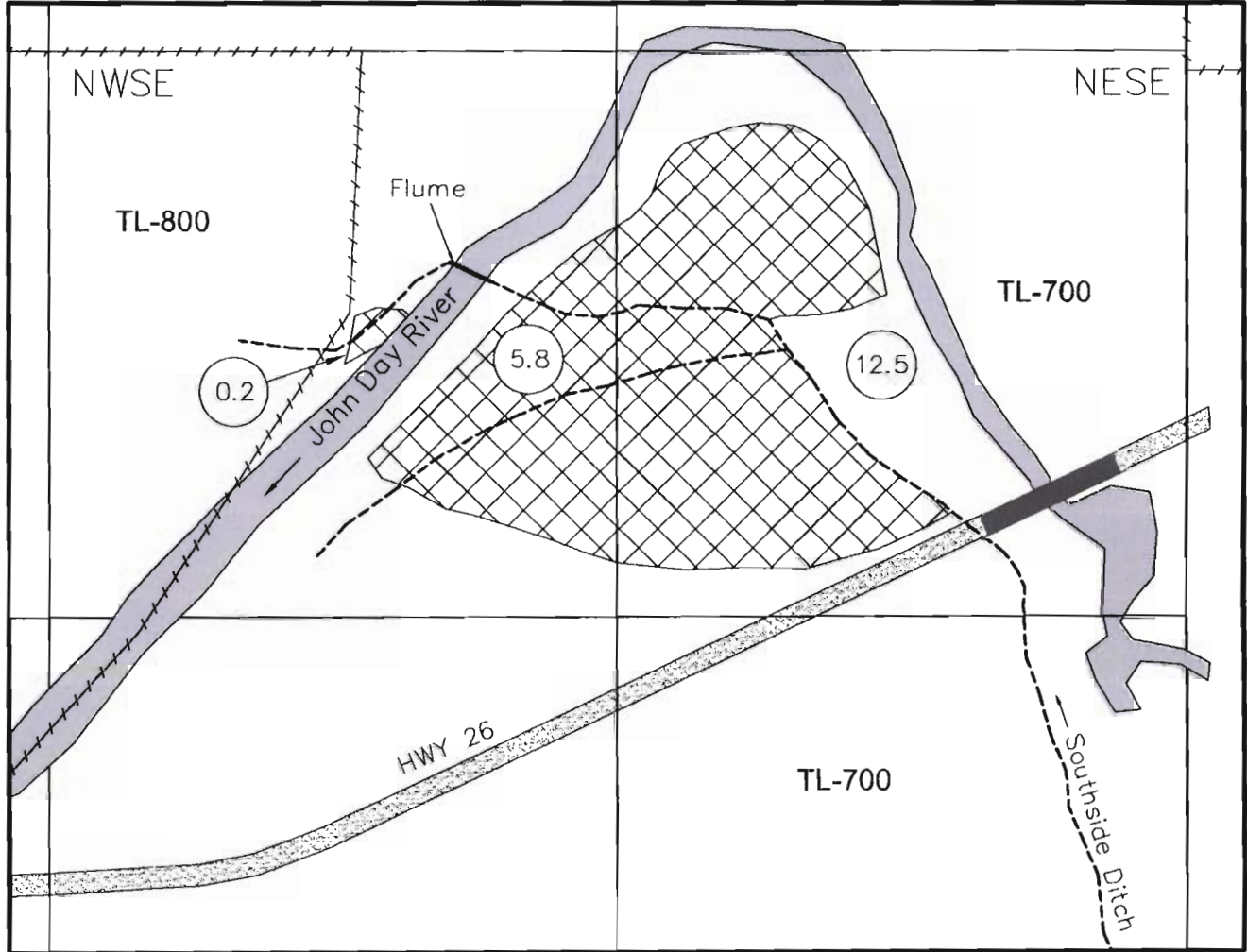
RECEIVED
 AUG 11 2011
 WATER RESOURCES DEPT
 SALEM, OREGON



 **Grant Soil and Water Conservation District**
 721 South Canyon Boulevard
 John Day, Oregon 97845
 Phone: (541) 575-0135 Fax: (541) 575-0646
Serving the Citizens of Grant County for over 50 Years!

MAP DEPICTING REMAINING RIGHTS UNDER CERTIFICATE 79246

Township 13 South, Range 27 East, Section 4 W.M.



NOTES:

Taxlot 700 is not owned by Bob Chouinard; currently owned by Jeff Auxier
 Public Land Survey lines based on located monument SW corner Section 4
 Map sources include:

- Transfer No. 7507 Application Map
- Certificate No. 2406 Final Proof Survey
- John Day Basin Water Right Adjudication Map
- 1956 Aerial Photograph
- 2002 Aerial Photograph
- 2005 Aerial Photograph
- Grant County Tax Assessor's Map

Revised August 5, 2011

RECEIVED

SEP 26 2011

WATER RESOURCES DEPT
 SALEM, OREGON

2.3 Acres

Scale: 1" = 400'

LEGEND

- Property Ownership Line
- Lands under Cert. No. 79246 (formerly Cert. No. 2406)

RECEIVED

AUG 11 2011

WATER RESOURCES DEPT
 SALEM, OREGON

This map is not intended to provide legal dimensions or location of property ownership lines.

Map prepared by the Grant Soil and Water Conservation District

T 11303