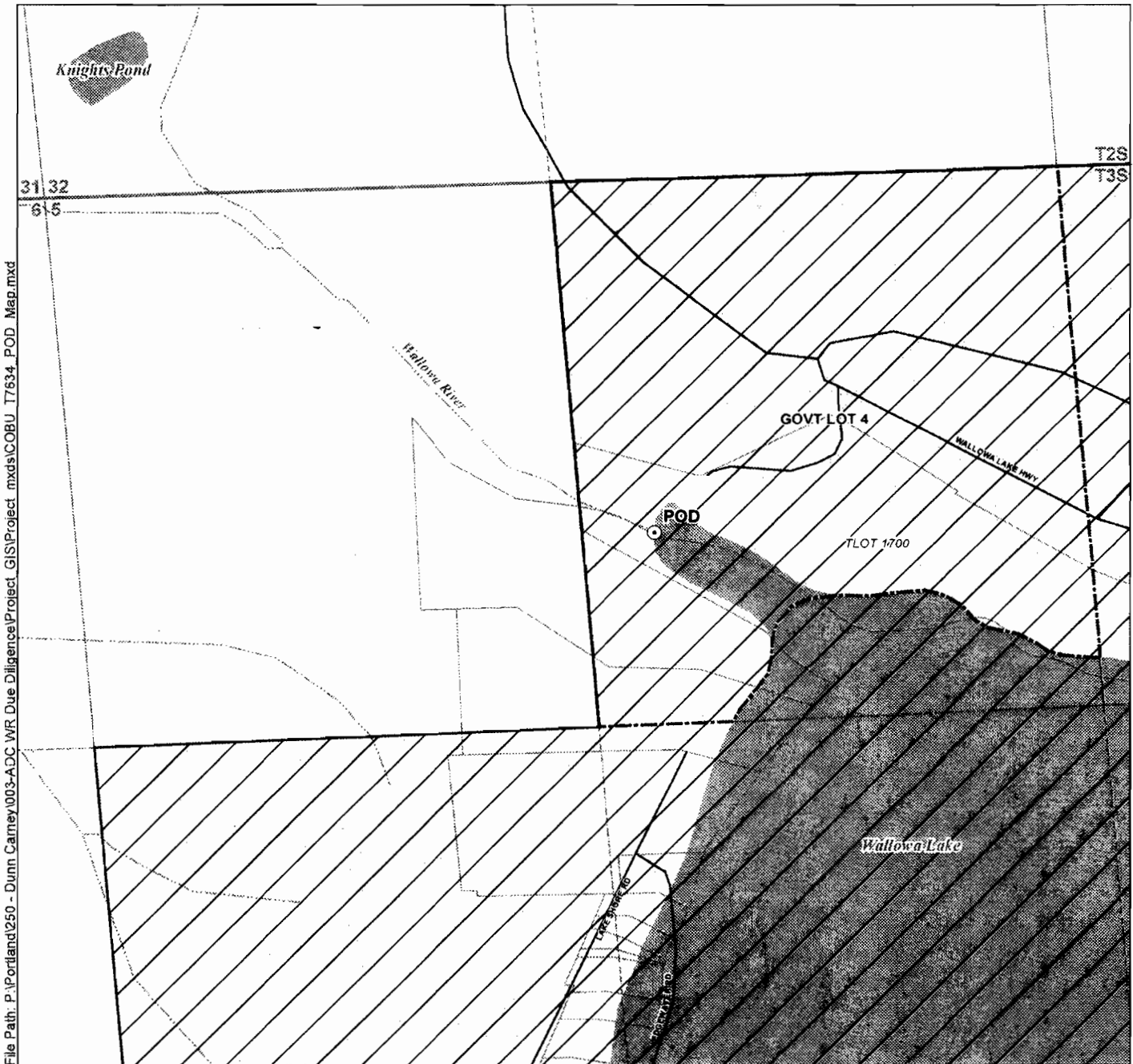


# Claim of Beneficial Use - Point of Diversion Map Transfer T-7634, Permit R-5018

A Water Right in the Name of Associated Ditch Company

Section 5, Township 3 South, Range 45 East (W.M.)



File Path: P:\Portland\250 - Dunn, Carney\003-ADC WR Due Diligence\Project\_GIS\Project\_mxd\COBU\_T7634\_POD\_Map.mxd


## LEGEND

- Point of Diversion (POD)
- Place of Use (POU)
- Government Lots
- Tax Lots
- Roads
- Watercourses
- Waterbodies

## POD Location Description

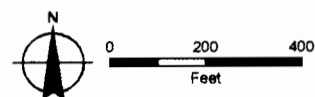
**POD**  
Located 940 feet South and 1,500 feet East from the NW corner of Section 5, Township 3 South, Range 45 East (W.M.)

## Certified Water Rights Examiner Stamp



**Disclaimer**  
This map was prepared for the purpose of identifying the location of a water right only and it is not intended to provide legal dimensions or location of property ownership lines.

**Map Notes**  
Date: July 31, 2012  
Data Sources: Wallowa Co GIS, OGIC, US BLM, ESRI  
Prepared By: GSI Water Solutions, Inc.




708

**Claim of Beneficial Use - Place of Use Map**  
**Transfer T-7634, Permit R-5018**  
**A Water Right in the Name of**  
**Associated Ditch Company**  
**Township 3 South, Range 45 East (W.M.)**

Certified Water Rights Examiner Stamp

Certified Water Rights Examiner  
 #78185WRE  
*Theodore R. Ressler*  
 Theodore R. Ressler  
 June 29, 2007  
 STATE OF OREGON  
 EXPIRES: 12-31-2012



**LEGEND**

- Place of Use (POU)
- Point of Diversion (POD)
- Tax Lots
- Roads
- Watercourses
- Waterbodies

**POD Location Description**  
 POD  
 Located 940 feet South and 1,500 feet East from the NW corner of Section 5, Township 3 South, Range 45 East (W.M.)

**Disclaimer**  
 This map was prepared for the purpose of identifying the location of a water right only and it is not intended to provide legal dimensions or location of property ownership lines.

**Map Notes**  
 Date: July 17, 2012  
 Data Sources: Wallowa Co GIS, OGIC, US BLM, ESRI  
 Prepared By: GSI Water Solutions, Inc.

0 660 1,320  
 Feet

GSI Water Solutions, Inc.