

T. 8 & 9 S., R. 25 E., W.M.

TRANSFER

RECEIVED

JUN 29 1987

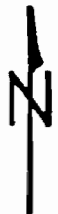
APPLICATION MAP FOR
 ROBERT M. ORDWAY
 ELEANOR M. ORDWAY

WATER RESOURCES DEPT
 SALEM, OREGON

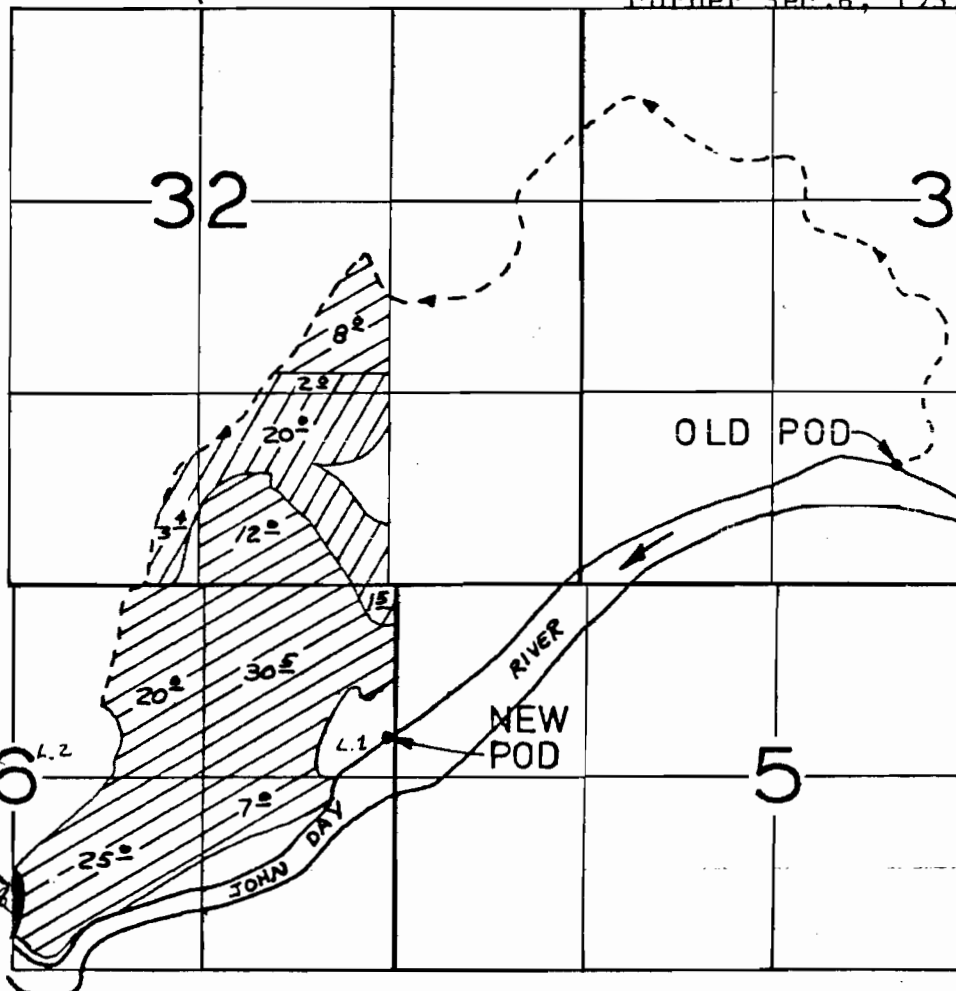
T-5968

APPROVED _____

OLD POD 858' N & 2970' W of SE
 corner Sec. 33, T8S, R25E
 NEW POD 1030' S & 30' W of NE
 corner Sec. 6, T9S, R25E



SCALE
 4" = 1mi



See remarks
 0.6 acre under
 Cert. 51880
 Div. 1560' N
 & 1870' E from
 sw corn. See
 T9S R25E WM

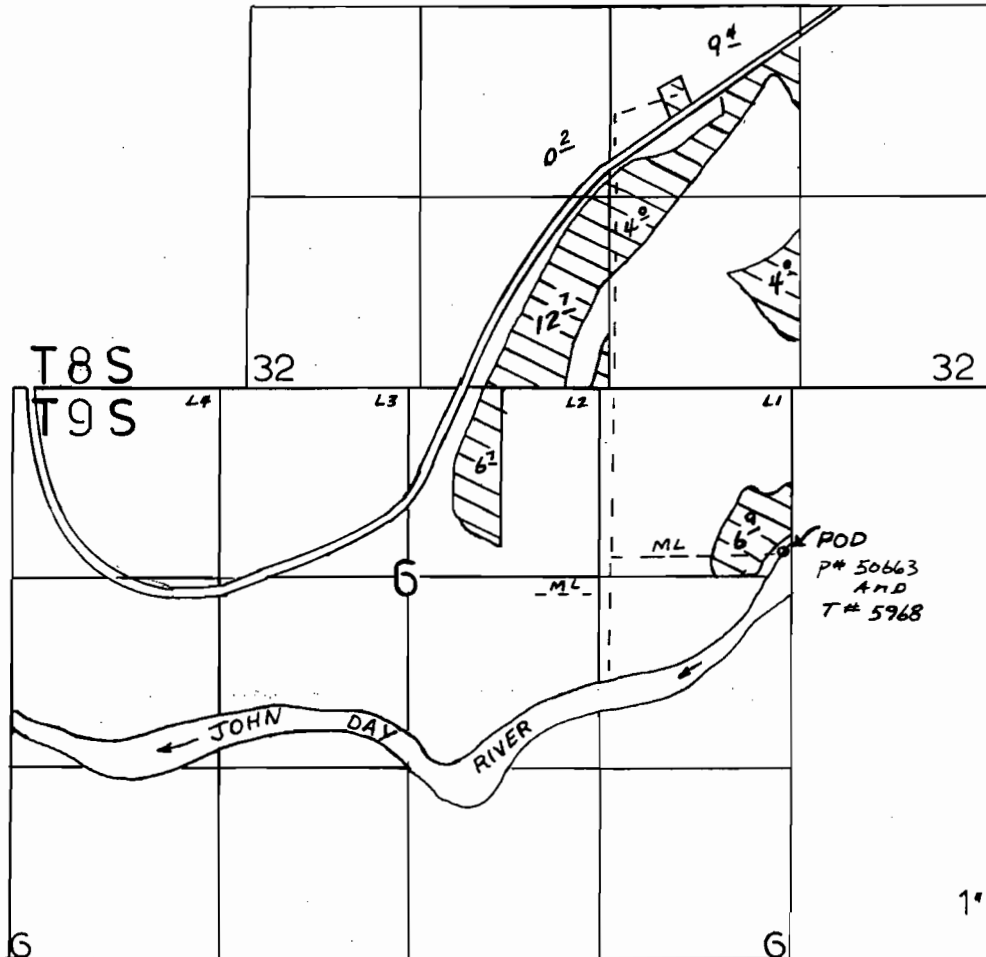
 C-25955 Primary  C-25955 Supplemental

T. 8 and 9 S., R. 25 E., W.M.

RECEIVED

MAR 31 1997

WATER RESOURCES DEPT.
SALEM, OREGON



POD- 1130' S. & 50' W. OF THE NE COR, SEC. 6.

FINAL PROOF SURVEY

UNDER

Application No. 69170 Permit No. 50663 & POD TRAN. 5968
IN NAME OF

ROBERT M. AND ELEANOR M. ORDWAY

Surveyed May 18, 1995, by L. Miller

REVISED FPM
T 5968
3/97