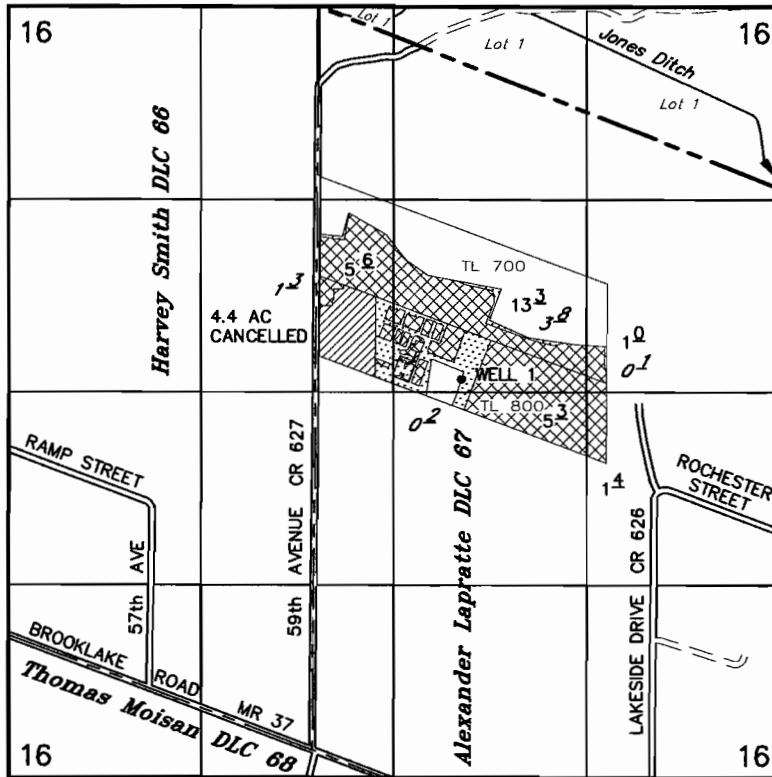





T6S R2W WM
MARION COUNTY



TAX LOTS:
6 2W 16 700
6 2W 16 800

-  CANCELLED RIGHT
-  FROM LAND
-  REMAINING RIGHT

(existing) WELL 1: 2540' NORTH & 1000' EAST SW COR ALEXANDER LAPRATTE DLC 67

APPLICATION FOR TRANSFER OF WATER RIGHT

TEMPORARY — PLACE OF USE & ADDITIONAL POA

UNDER

Certificate No. 40090 Transfer No. _____

RECEIVED

NOV 19 2012

WATER RESOURCES DEPT
SALEM, OREGON

IN THE NAME OF

NUNHEMS USA, INC

OCTOBER 17, 2012

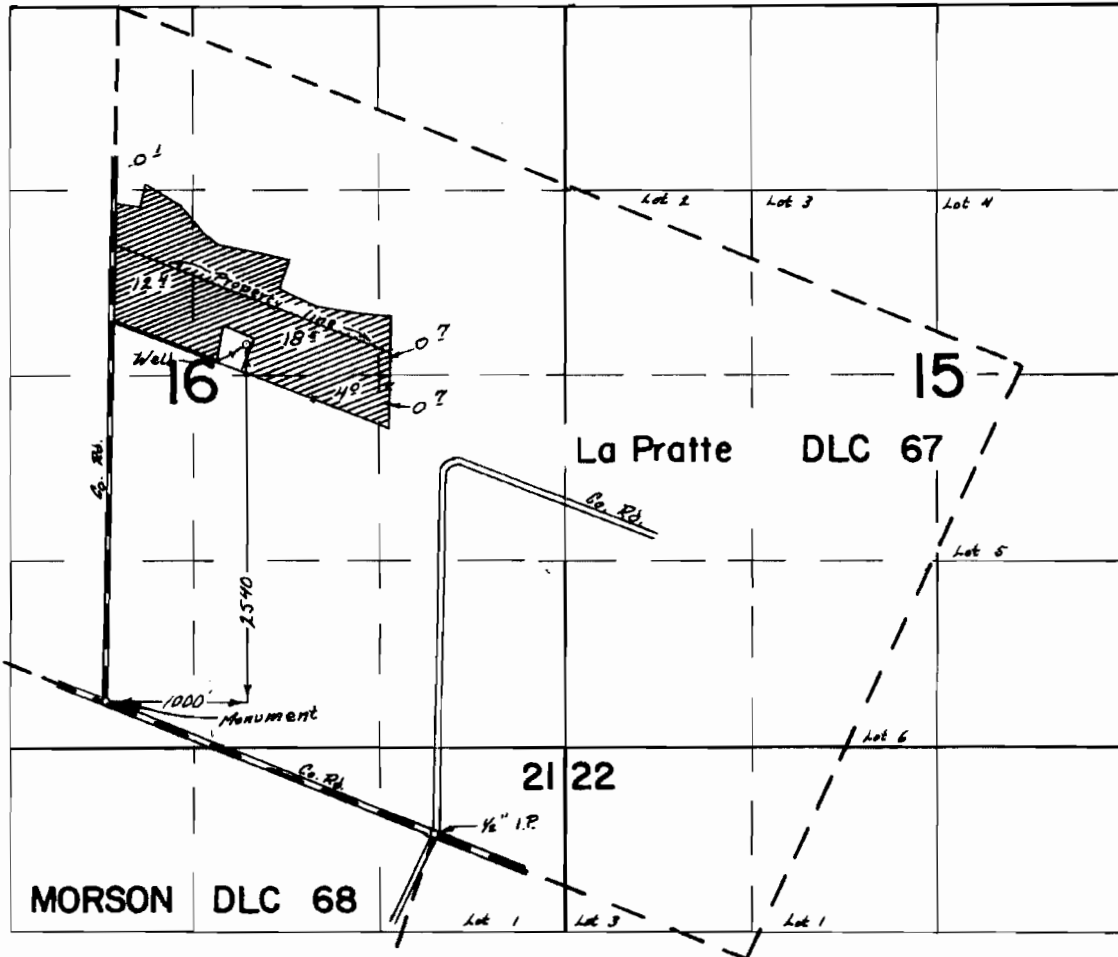
SCALE 1" = 1320'



NOTE: This map is for the purpose of identifying the location of water rights and has not intent to dimension or locate property ownership lines.

EXPIRES 12-31-13

T.6S. R.2W. W.M



FINAL PROOF SURVEY UNDER

Application No. B-3946 Permit No. B-3703
IN NAME OF

DESSERT SEED CO. INC.

Surveyed May 17 1922, by R. Q. Mucken