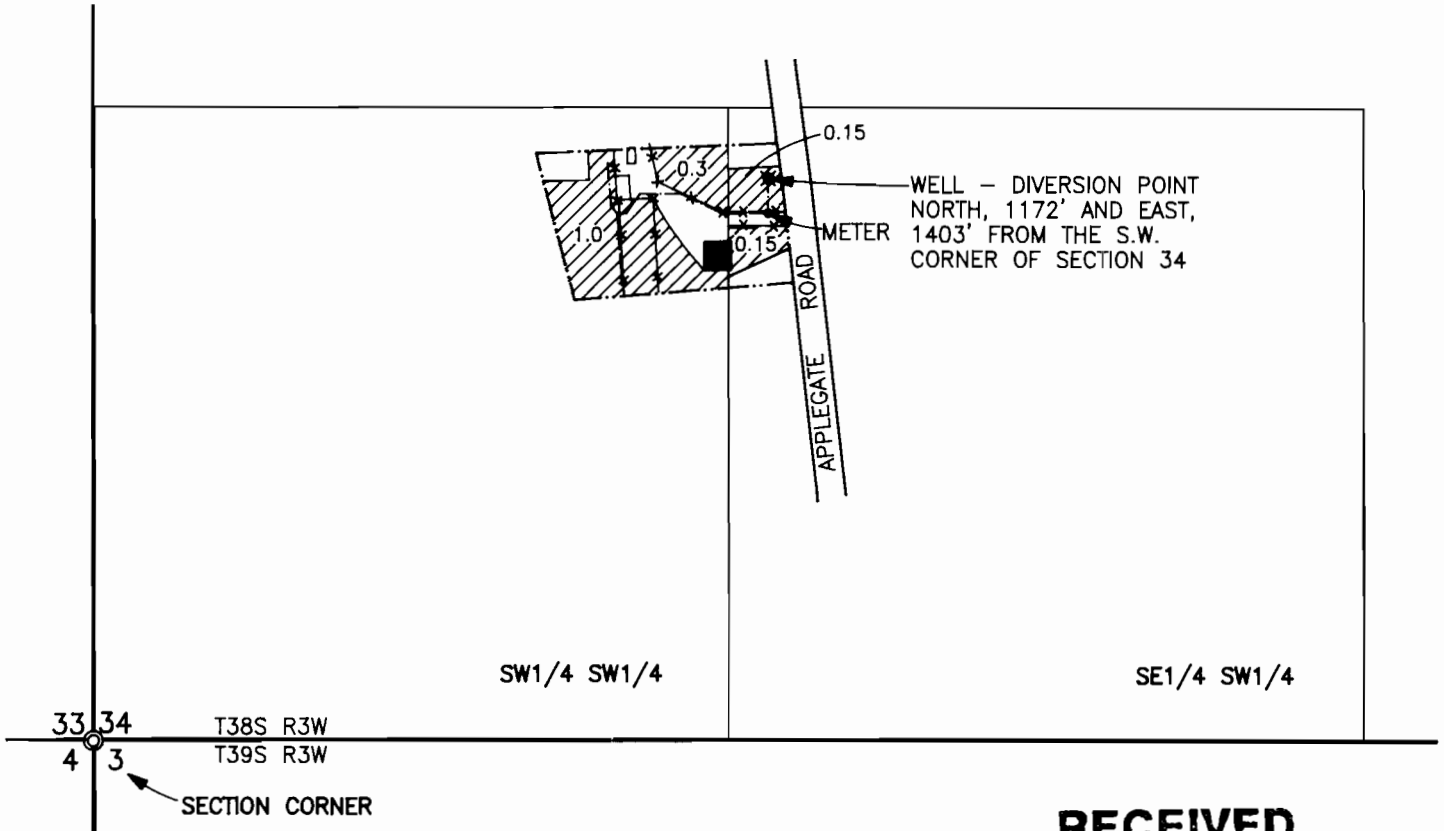
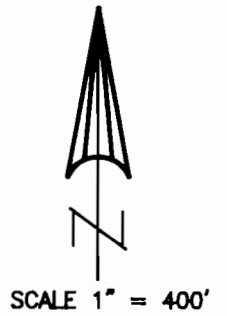


T.38S.,R.3W.,W.M.



**RECEIVED**


SEP 11 2000

WATER RESOURCES DEPT.  
SALEM, OREGON

FINAL PROOF MAP  
APPLICATION No. T-7908

NOTE: MAP PREPARED FOR  
WATER RIGHT PURPOSES ONLY,  
NOT FOR PROPERTY BOUNDARY  
LOCATIONS.

IN THE NAME OF  
CATHERINE GOYENECHÉ  
1518 UPPER APPLGATE ROAD  
JACKSONVILLE, OR. 97530



MAP PREPARED AUGUST 23, 2000 BY GARY D. KAISER