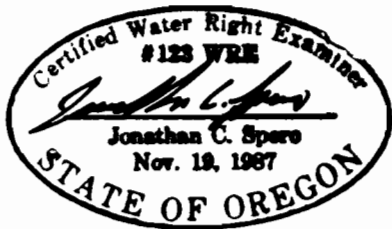


CLAIM OF BENEFICIAL USE TRANSFER T-7135

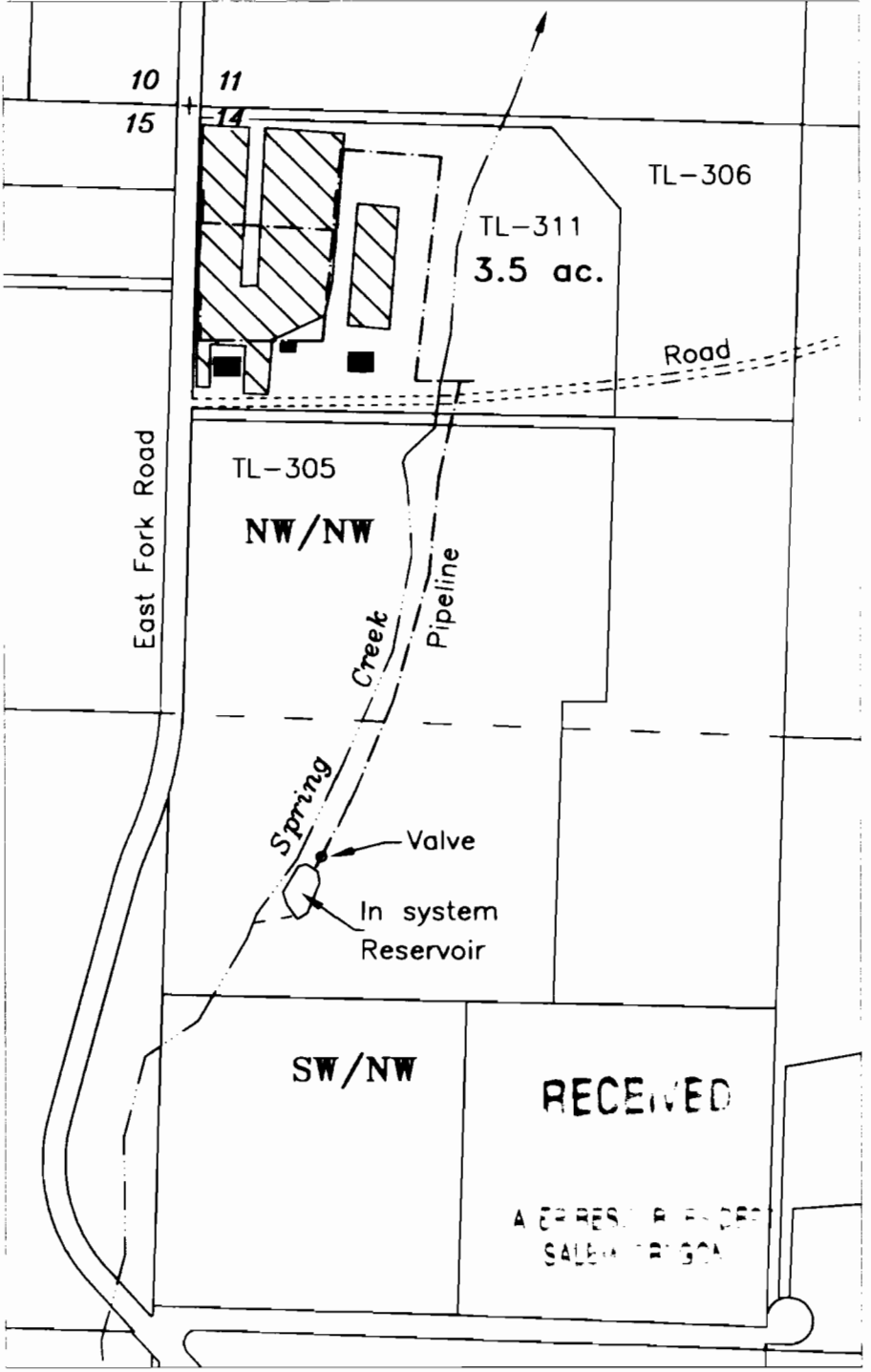
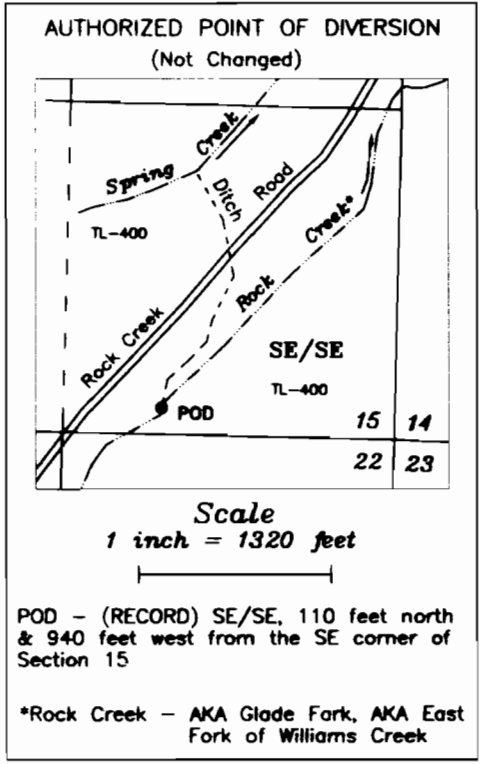
In The Name Of: ROBIN W. WAGNER
Township 39 South, Range 5 West, W.M.
Josephine County, Oregon

JONATHAN C. SPERO, W.R.E. 123
1225 MESSINGER ROAD, GRANTS PASS
MAIL - P.O. BOX 16
WILLIAMS, OR 97544
PHONE: (541) 846-6845

Map Revised: March 4, 2011, n.e.d.



Expires 06/30/2012



Scale
1 inch = 400 feet

Change in Place of Use
Irrigated area - 3.5 acres

Location of streams, ditches and pipelines are approximate

This map is not intended to provide legal dimensions or locations of property ownership lines

Base Map: Josephine County GIS data (Tax lots over 2005 aerial photo with assumed best fit)