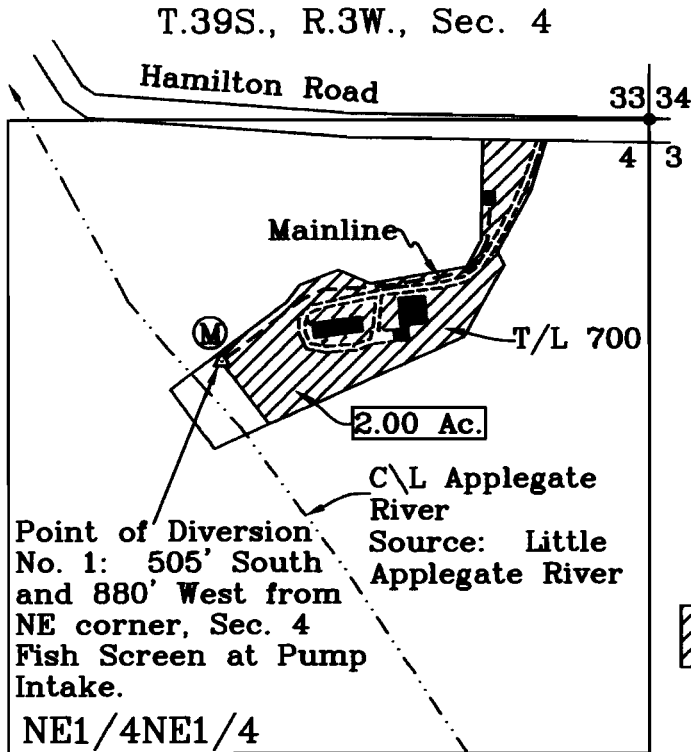



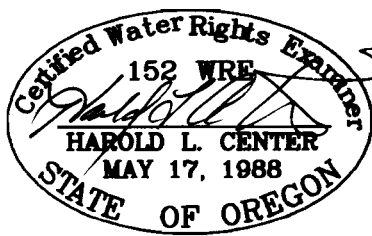
CLAIM OF BENEFICIAL USE MAP—TRANSFER T-10899  
 NE1/4NE1/4, SEC. 4, T.39S., R.3W., W.M.  
 JACKSON COUNTY, OREGON  
 FOR  
 HAMILTON HOUSE TRUST  
 JAMES D. CAMERON — TRUSTEE



Scale: 1"=400'  
 Date: September 30, 2010

**LEGEND**

- Found Survey Monument
- Denotes Building
- Ⓜ Denotes Flow Meter
-  Denotes Area Under Certificate No. 81415, Priority Date Sept. 1, 1857 (Ref: Remaining Right Certificate No. 81415)



Little Applegate River

Applegate River

Location Approximate

HAROLD L. CENTER  
 2604 David Lane  
 Medford, OR. 97504  
 Phone 541-535-6108  
 Oregon Certificate No. 152  
 Cert. Renewal Date: 12/31/2011

This map was prepared for the purpose of identifying the location of a water right only and is not intended to provide legal dimensions or location of property ownership.

**RECEIVED**

OCT 20 2010

WATER RESOURCES DEPT  
 SALEM, OREGON