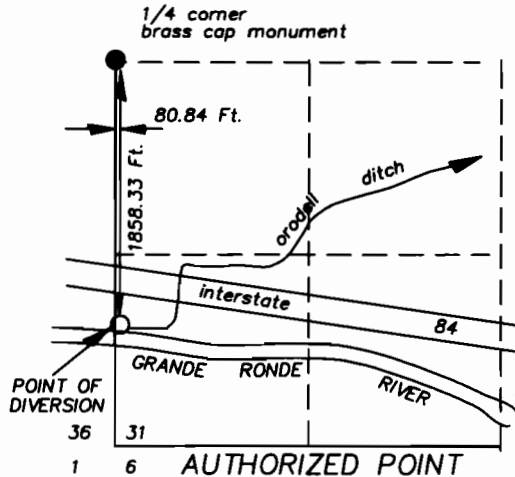
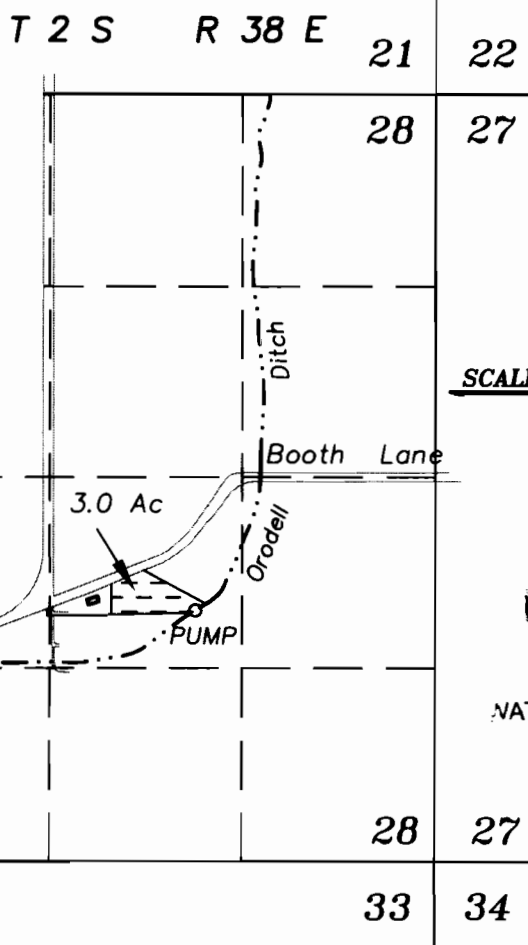


T 2 S R 38 E



AUTHORIZED POINT OF DIVERSION



SCALE: 1"=1320'

RECEIVED

OCT 14 2003

WATER RESOURCES DEPT.
SALEM, OREGON

 Lands irrigated under Permit #6944.

October 1, 2003

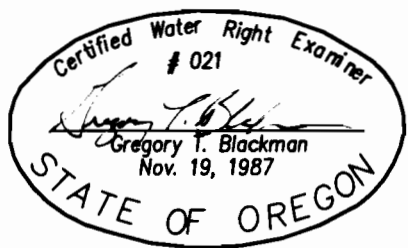
**FINAL PROOF MAP FOR
CHANGE OF PLACE OF USE AND
CHANGE OF POINT OF DIVERSION**

FOR

Greg & Sandra Visconty

BY

**BAGETT - GRIFFITH & BLACKMAN
2006 ADAMS AVENUE
LAGRANDE, OREGON 97850**



NOTE: The preparation of this map was for the purpose of identifying the location of the proposed water right and has no intent to provide dimensions or location of property ownership lines. Location information shown hereon was furnished by the applicant.

Application No. T- 9327

Permit number T- 9327