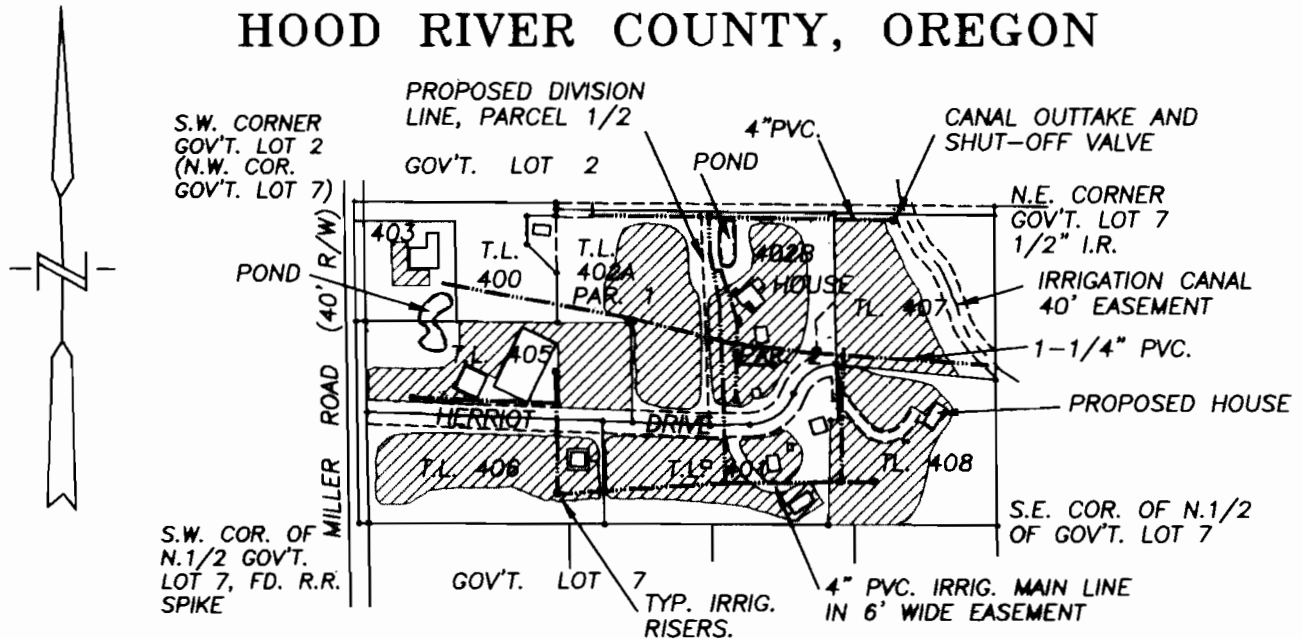



THE N.1/2 OF GOVERNMENT LOT 7, SECTION 22,
TOWNSHIP 1 N., RANGE 10 E. W.M.
HOOD RIVER COUNTY, OREGON



TAX LOT	LOT AC.	WTR. RT. AC.
T.L. 403	0.91 AC.	0.10 AC.
* T.L. 401	2.51 AC.	1.243 AC.
* T.L. 402A	2.50 AC.	1.243 AC.
* T.L. 402B	2.50 AC.	1.243 AC.
* T.L. 405	2.50 AC.	1.243 AC.
* T.L. 406	2.50 AC.	1.243 AC.
* T.L. 407	2.50 AC.	1.243 AC.
* T.L. 408	2.50 AC.	1.243 AC.
TOTAL		8.80 AC.

 WATER RIGHT PLACE OF USE AREA
T-7523, C-46952 (8.80 AC. TOTAL)

TAX LOT 402 PENDING PARTITION PLAT
5.00 AC (LOT AC.) & 2.486 AC. (WTR. RT. AC.)
TOTAL

* THESE TAX LOTS ALSO HAVE A 0.47 AC.
EACH ALLOCATION UNDER PERMIT #29617 FOR
A FUTURE FINAL PROOF SURVEY.

FINAL PROOF SURVEY

SCALE: 1" = 400'

REF:

PART. & PROP. ADJ. PLAT 95-340
T.E.C. W.O. #8564, OCT. 6, 1995

PARTITION PLAT 95-495 BY T.E.C.
W.O. #8564A, JAN. 2, 1996

CERTIFICATE No. 46952

TRANSFER No. T-7523

IN THE NAME OF:

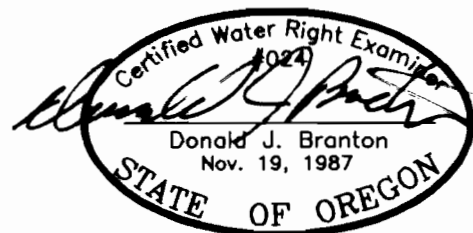
EAST FORK IRRIGATION DISTRICT

DATE: SEPTEMBER 29, 2000

BY: TENNESON ENGINEERING CORP.
409 LINCOLN STREET,
THE DALLES, OREGON. 97058
PH. 541-296-9177
FAX 541-296-6657

RECEIVED

OCT 02 2000



RENEW: 12/31/01

NOTE:

"THIS MAP IDENTIFIES THE LOCATION OF
THE WATER RIGHT ONLY AND IS NOT
INTENDED TO PROVIDE DIMENSIONS OR
LOCATE PROPERTY OWNERSHIP LINES."

TEC.1/ACAD/8500/S8564W.DWG