

original

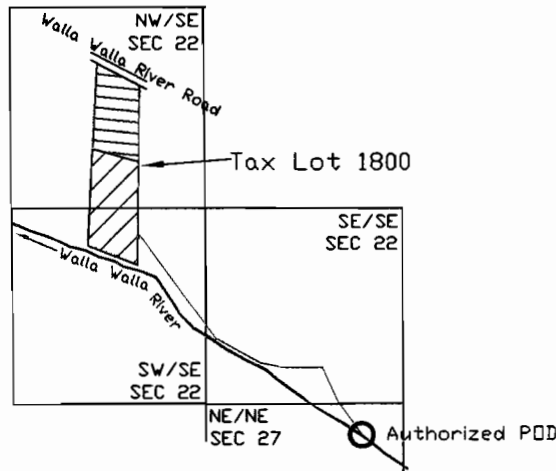
FINAL PROOF SURVEY MAP  
TRANSFER NO. T-8561  
T5N, R36E, WM

RECEIVED

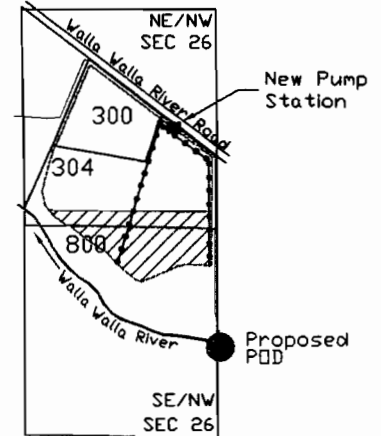
MAY 11 2004

WATER RESOURCES DEPT  
SALEM, OREGON

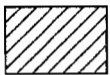
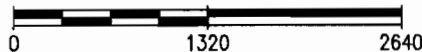
TRANSFER FROM



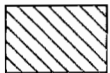
TRANSFER TO



SCALE: 1 inch = 1320 feet



6.0 acres in Certificate 13129 Included in Transfer  
3.2 acres FROM NW 1/4, SE 1/4, S22, T5N, R36E, WM (Tax Lot 1800).  
2.8 acres FROM SW 1/4, SE 1/4, S22, T5N, R36E, WM (Tax Lot 1800).  
4.0 acres TO SE 1/4, NW 1/4, S26, T5N, R36E, WM (Tax Lot 800).  
2.0 acres TO NE 1/4, NW 1/4, S26, T5N, R36E, WM (Tax Lot 304).



3.1 acres in Certificate 13129 NOT Included in Transfer

○ Authorized POD 200 ft South, 300 ft West from NE Corner, NE 1/4, NE 1/4, S27, T5N, R36E, WM.


● Proposed POD 630 ft North, 40 ft East from SE Corner, SE 1/4, NW 1/4, S26, T5N, R36E, WM.

■ New Pump Station

----- 6-Inch Burled PVC Mainline

Water beneficially used for Irrigating apple orchard

Permittee Signature



FINAL PROOF  
SURVEY MAP

Transfer of Place of Use  
and Point of Diversion

IN THE NAME OF  
Larry Elliott

Surveyed 10 MAY 2004  
by John Warinner, CWRE

Project Name:  
Bob Baker  
Milton-Freewater, OR  
Project No.  
Date:  
10 May 2004



Fountainhead  
Irrigation, Inc.

PO Box 2197 Walla Walla, WA 99362  
Phone (509) 529-2646 Fax (509) 522-5251