





T 1 N, R 3 W, W.M.

U.S. Bureau of Reclamation
Application 38447 Permit 35792
Final Proof Map

T 2 N
~~T 1 N~~
~~E 1 S~~
N
T 1 N

-  Permit 35792 primary lands
-  Permit 35792 supplemental lands
-  Tualatin Valley Irrigation District Boundary

N



Sheet 2 of 9

Drafted by Kelly Starnes 11/29/2005

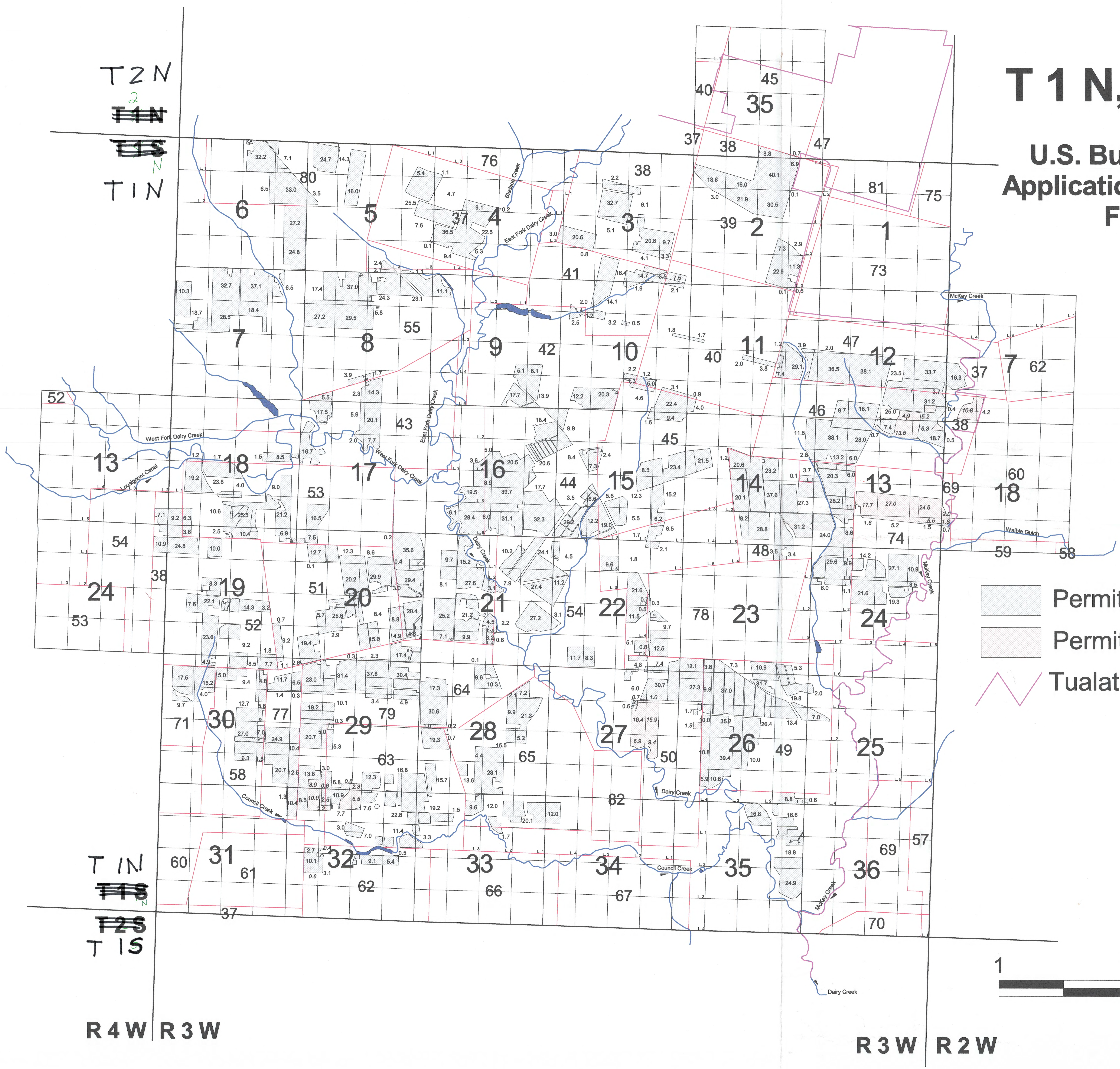
COBU MAP # 0189

Big Struck Folder

T 1 N
~~T 2 S~~
T 1 S

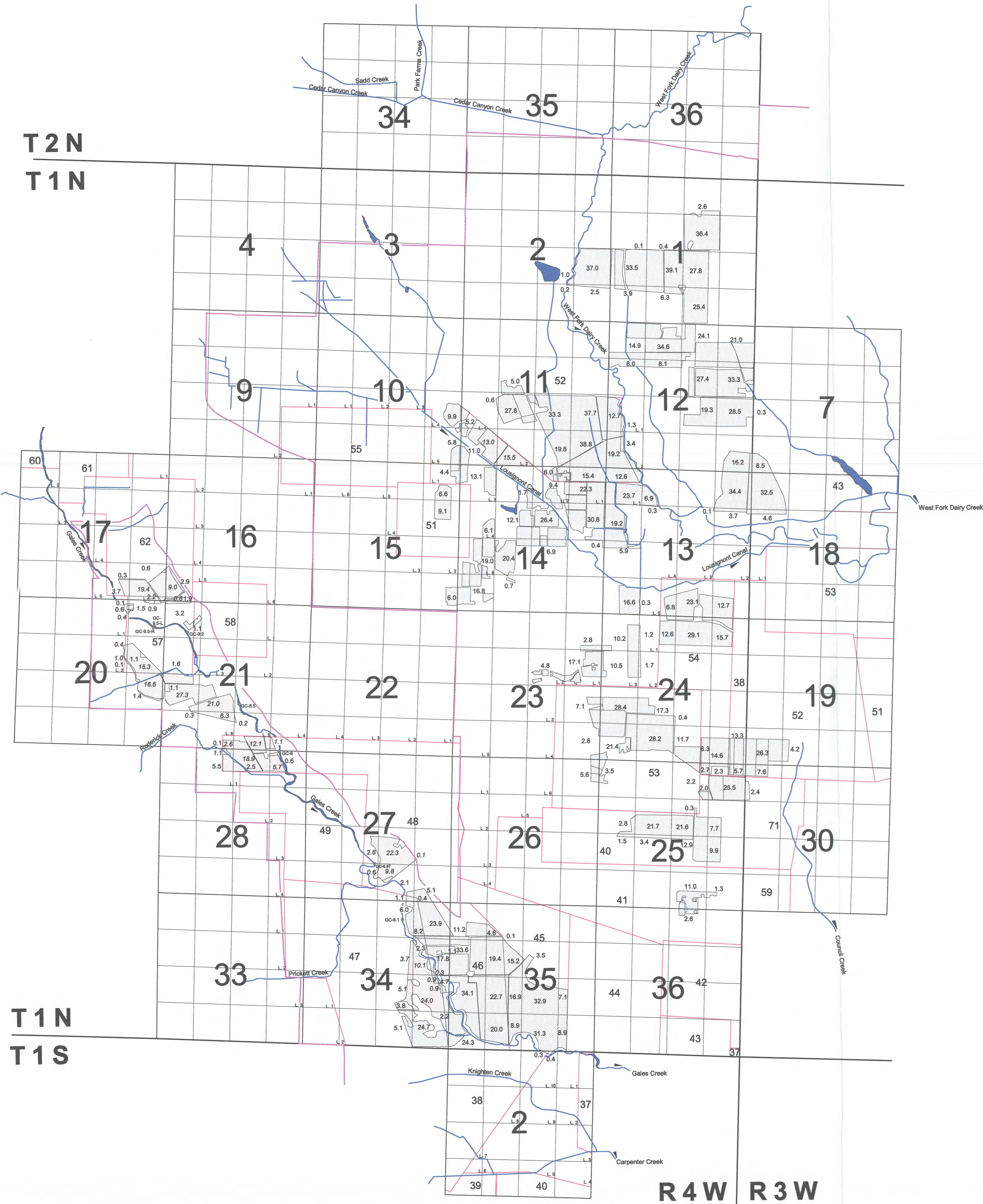
R 4 W R 3 W

R 3 W R 2 W



T 1 N, R 4 W, W.M.





U.S. Bureau of Reclamation Application 38447 Permit 35792 Final Proof Map


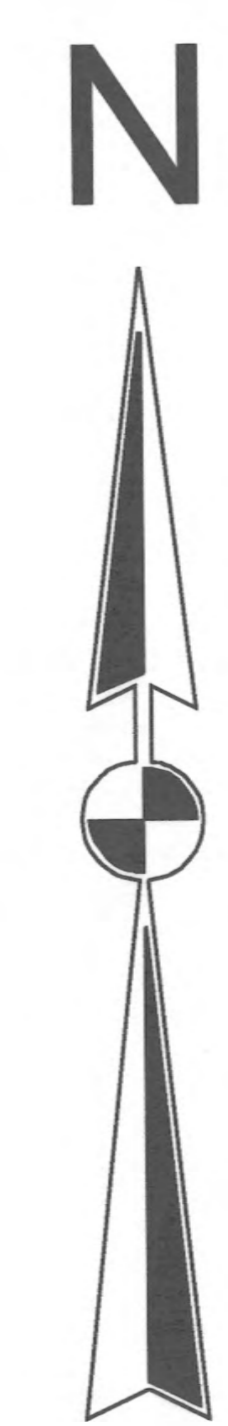


T 2 N
T 1 N

T 1 N
T 1 S

R 4 W R 3 W

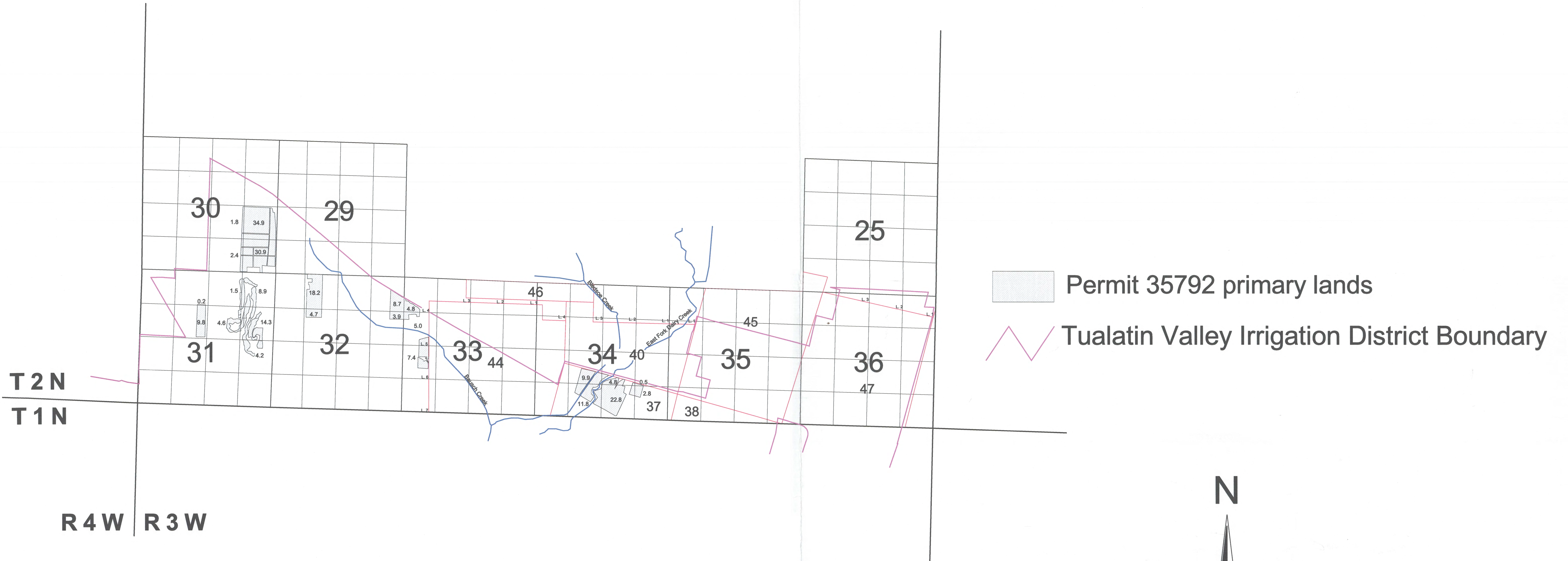
-  Permit 35792 primary lands
-  Permit 35792 supplemental lands
-  Points of diversion and re-diversion
-  Tualatin Valley Irrigation District Boundary






0189

T 2 N, R 3 W, W.M.

U.S. Bureau of Reclamation
Application 38447 Permit 35792
Final Proof Map



 Permit 35792 primary lands
 Tualatin Valley Irrigation District Boundary



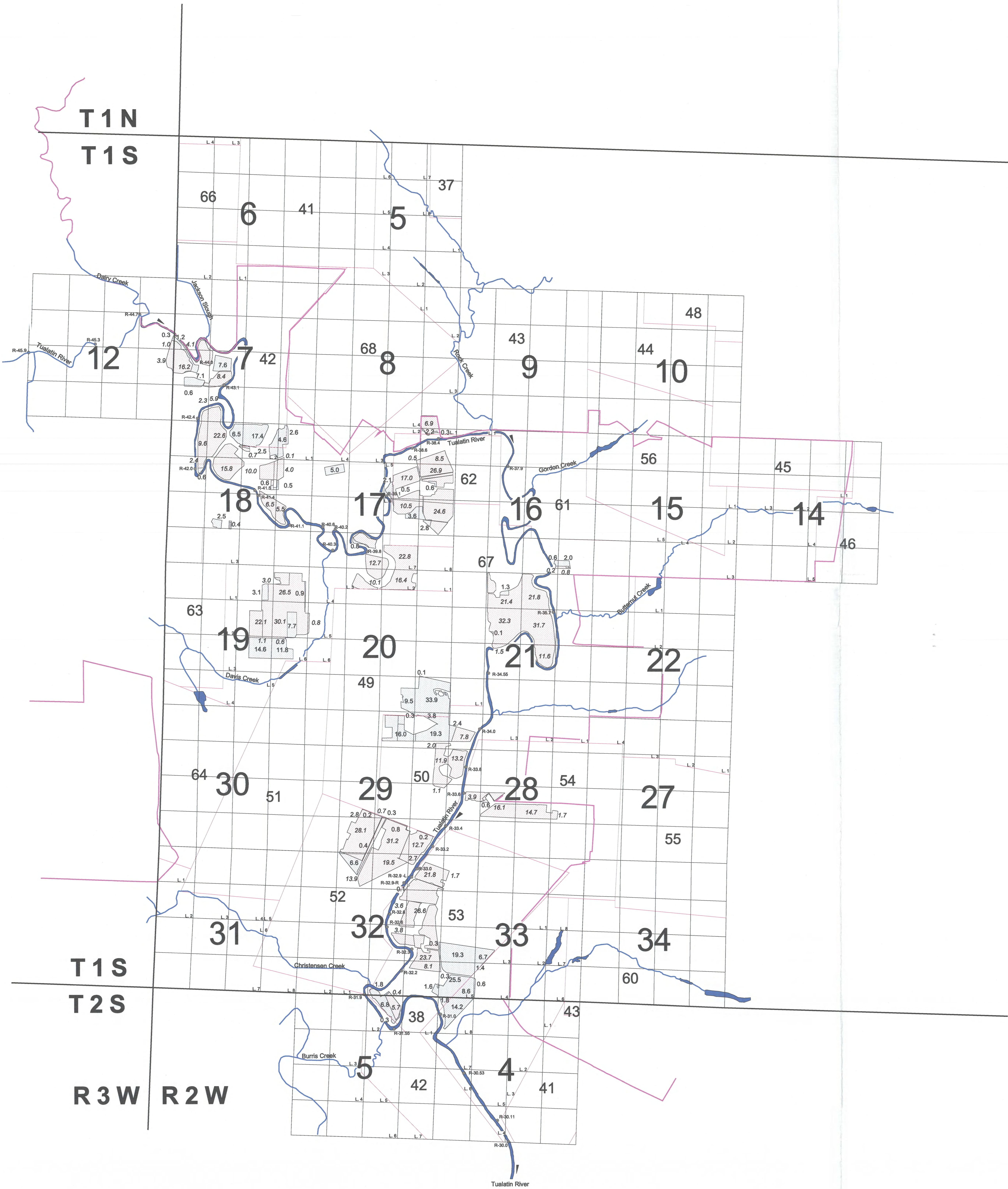
Sheet 1 of 9





COBU MAP # 0189



Drafted by Kelly Starnes 11/29/2005

T 1 S, R 2 W, W.M.

U.S. Bureau of Reclamation Application 38447 Permit 35792 Final Proof Map



-  Permit 35792 primary lands
-  Permit 35792 supplemental lands
-  Points of diversion and re-diversion
-  Tualatin Valley Irrigation District Boundary



T 1 S, R 3 W, W.M.

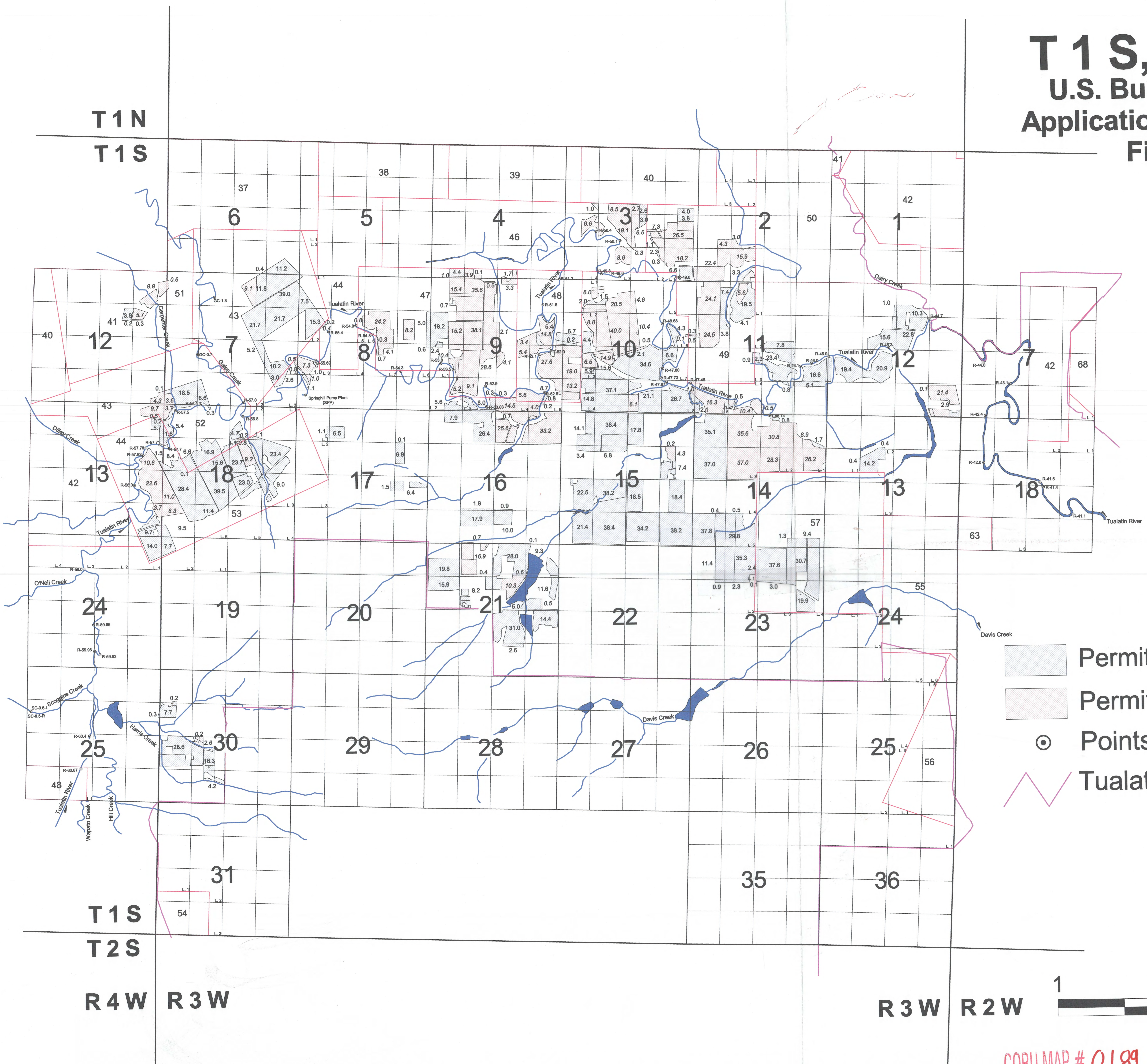
U.S. Bureau of Reclamation
Application 38447 Permit 35792
Final Proof Map





T 1 N
T 1 S


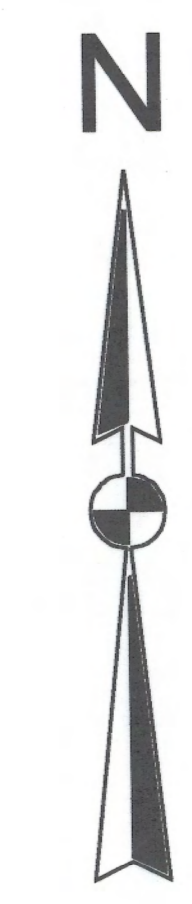
T 1 S
T 2 S

R 4 W R 3 W

R 3 W R 2 W



-  Permit 35792 primary lands
-  Permit 35792 supplemental lands
-  Points of diversion and re-diversion
-  Tualatin Valley Irrigation District Boundary



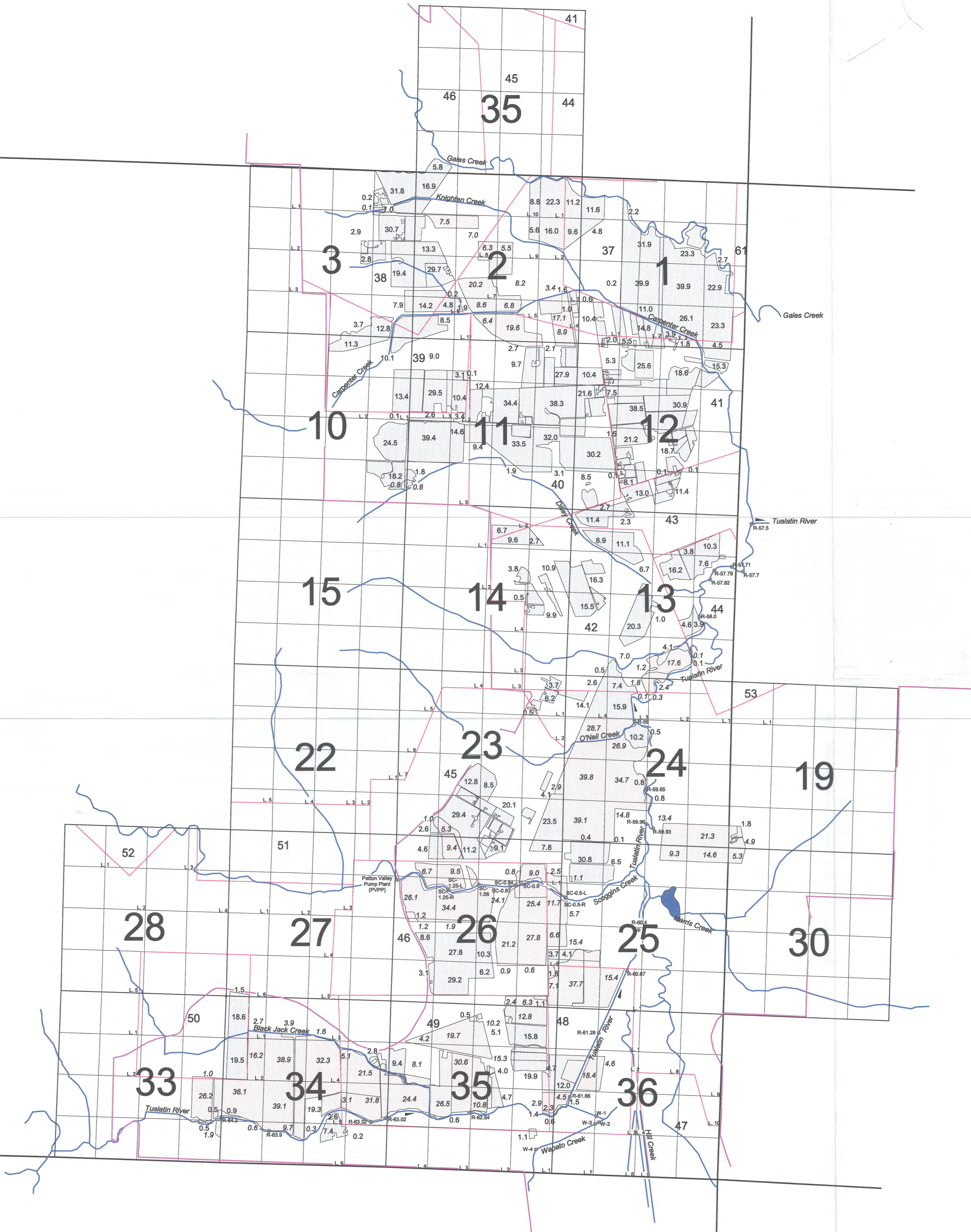
T 1 S, R 4 W, W.M.





U.S. Bureau of Reclamation Application 38447 Permit 35792 Final Proof Map


T 1 N
T 1 S

T 1 S
T 2 S

R 4 W R 3 W



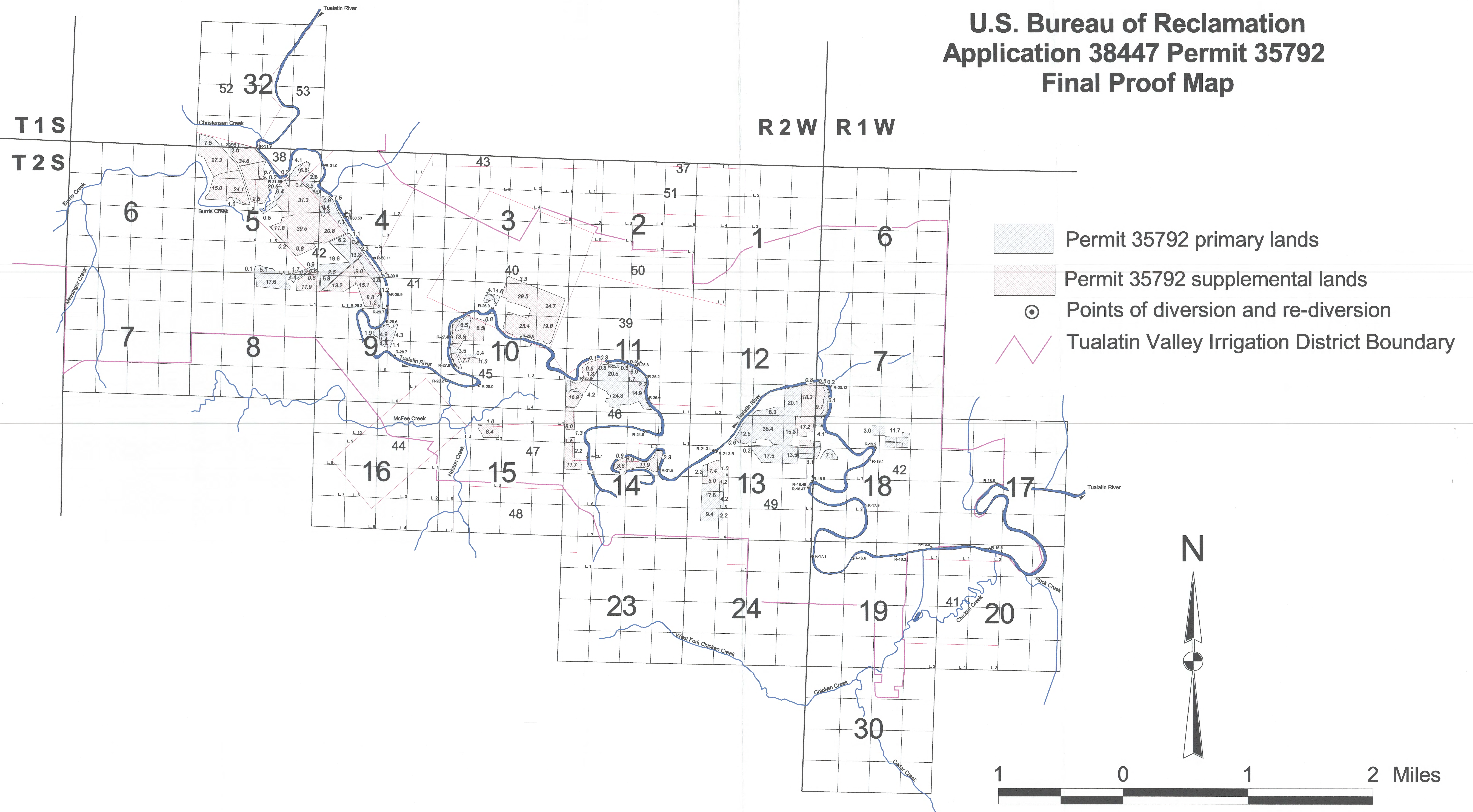
-  Permit 35792 primary lands
-  Permit 35792 supplemental lands
-  Points of diversion and re-diversion
-  Tualatin Valley Irrigation District Boundary



COBU MAP # 0189

T 2 S, R 2 W, W.M.

U.S. Bureau of Reclamation Application 38447 Permit 35792 Final Proof Map



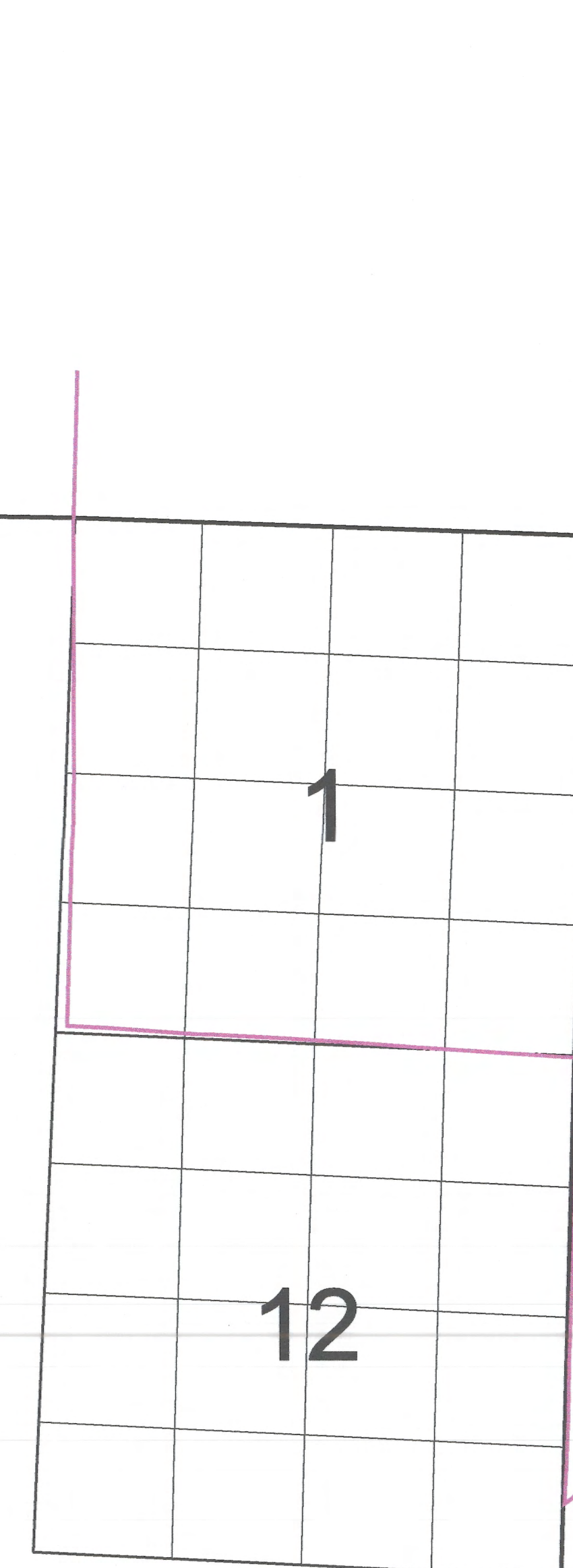
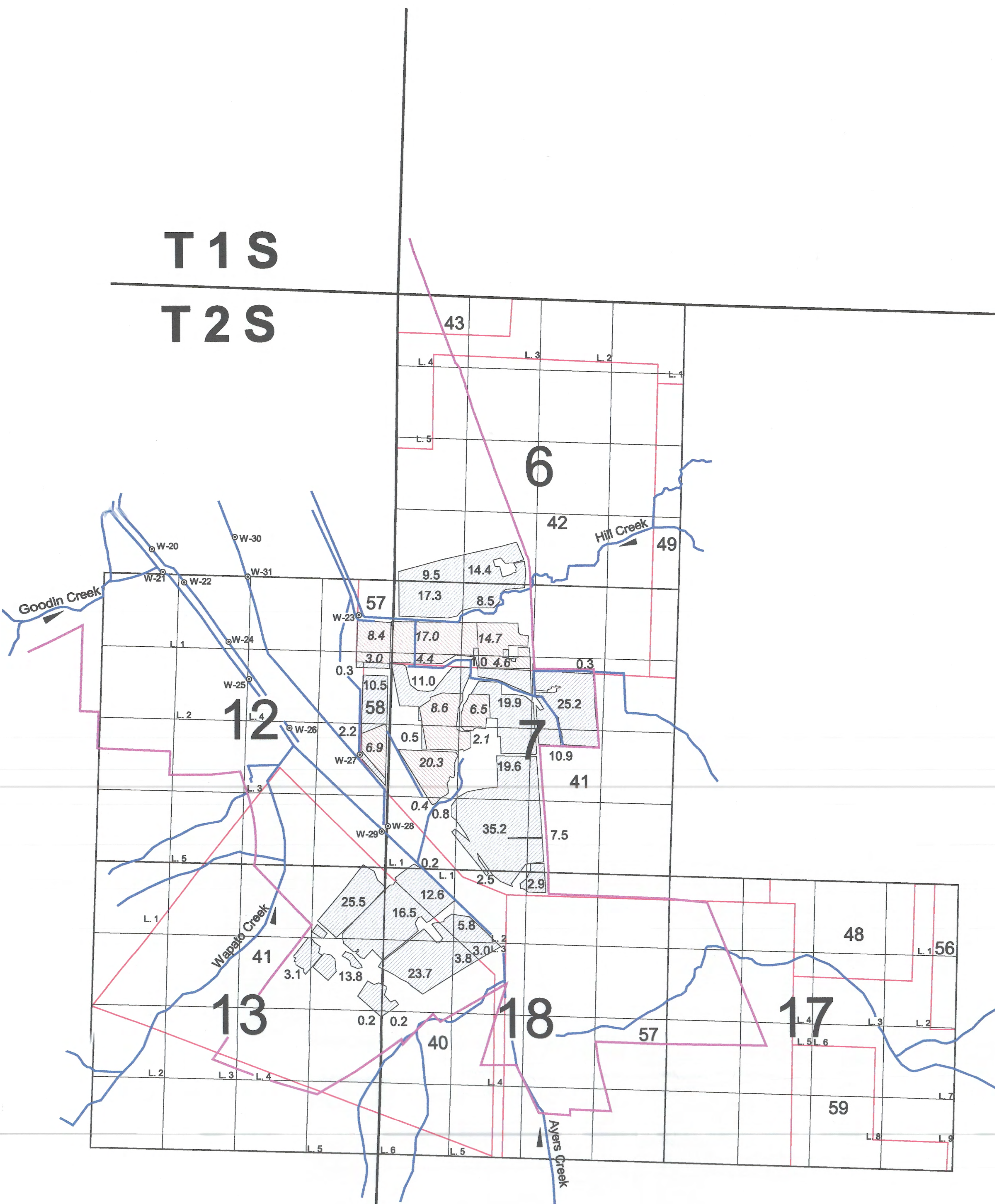
COBU MAP # 0189





T 2 S, R 3 W, W.M.

U.S. Bureau of Reclamation
Application 38447 Permit 35792
Final Proof Map


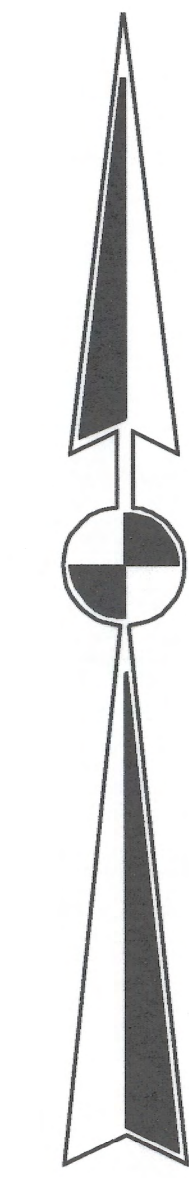
T 1 S
T 2 S

R 4 W R 3 W



-  Permit 35792 primary lands
-  Permit 35792 supplemental lands
-  Points of diversion and re- diversion
-  Tualatin Valley Irrigation District Boundary

N

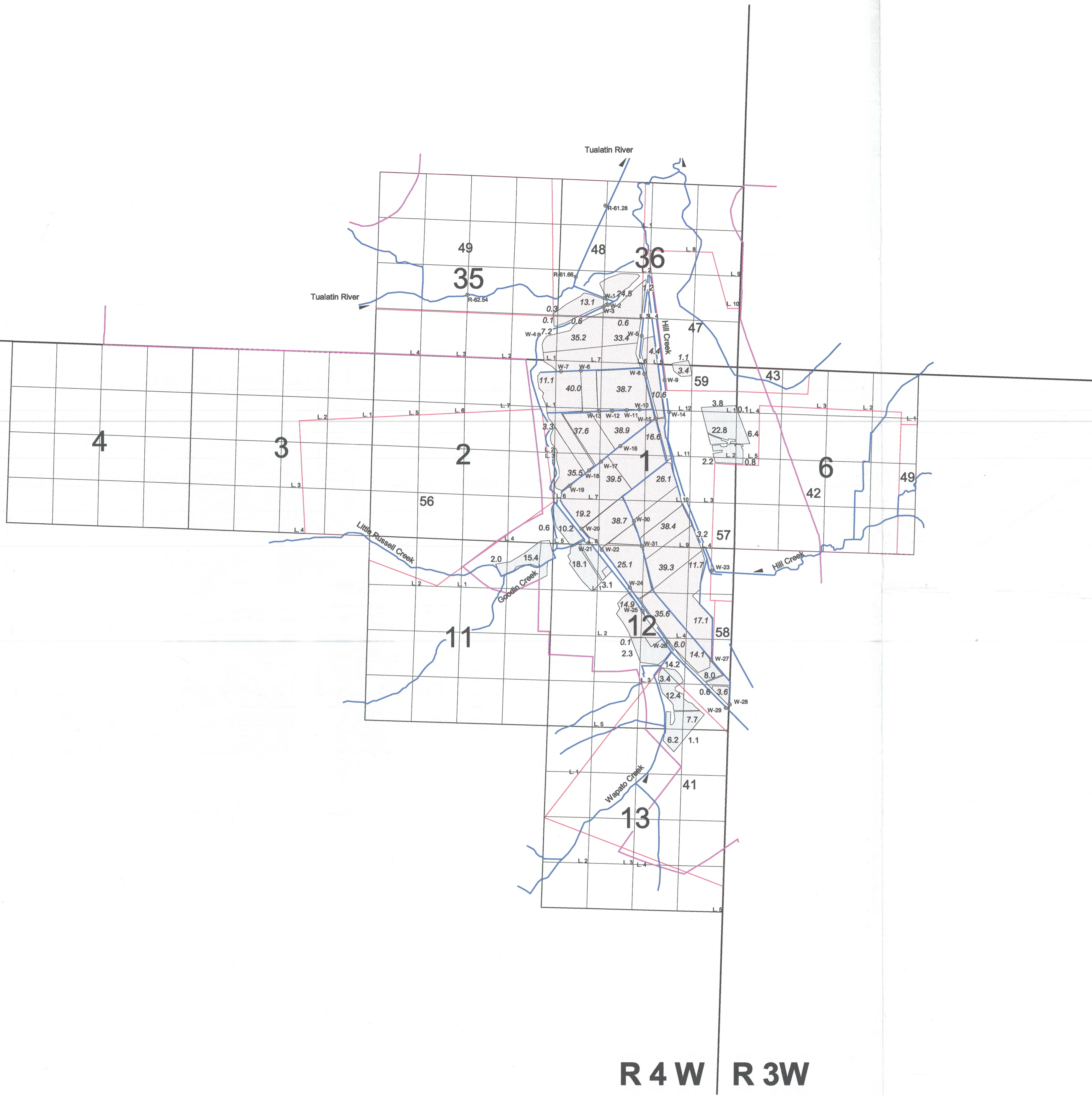






COBU MAP # 0189



T 2 S, R 4 W, W.M.

U.S. Bureau of Reclamation
Application 38447 Permit 35792
Final Proof Map

T 1 S
T 2 S



-  Permit 35792 primary lands
-  Permit 35792 supplemental lands
-  Points of diversion and re-diversion
-  Tualatin Valley Irrigation District Boundary



Sheet 9 of 9

COBU MAP # 0189

Drafted by Kelly Starnes 11/29/2005