




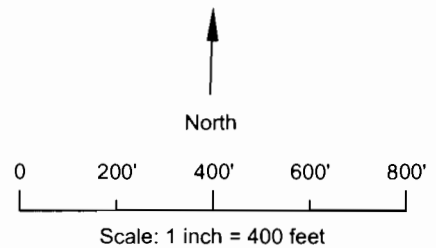
T14S, R10E, W.M.  
 Section 35  
 Deschutes County  
 Transfer T-104498  
 Claim of Beneficial Use Map  
 Timothy P. Larson Property



EXPLANATION:

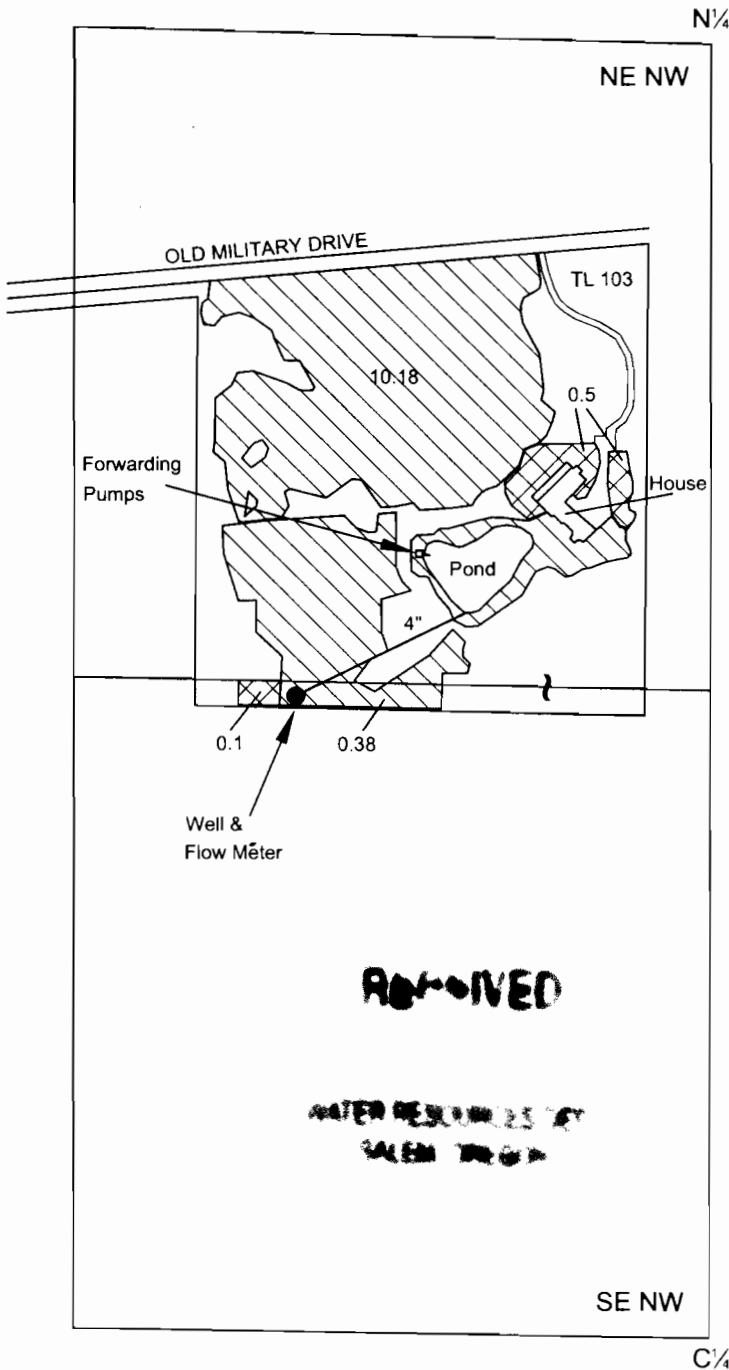
-  - 10.56 Acres  
Priority Date January 16, 1985
-  - 0.6 Acres  
Excess Irrigation
-  - Point of Appropriation (Well)

Well located 1380 ft S and 860 ft W from N¼ corner of Section 35  
 Site inspection conducted September 8, 2011  
 WRD mapping waiver obtained for not showing irrigation mainlines



October 18, 2011

THIS MAP IS NOT INTENDED TO  
 PROVIDE LEGAL DIMENSIONS OR  
 LOCATIONS OF PROPERTY  
 OWNERSHIP LINES.



**REMOVED**

**WATER RESOURCES BY  
 SALEM TRIP**

Figure 1

**SKOOKUM**  
 WATER ASSOCIATES INC  
 P.O. Box 80174  
 Portland, OR 97280  
 (503) 319-8926